


WASHINGTON TOWNSHIP
 N.E. QTR. SECTION 25
 T-20 N; R-15 W
 HOLMES COUNTY, OHIO

SURVEYED FOR: KEN BAUER

0 60 120



SCALE: 1"=60'

- STONE FOUND
- 5/8" REBAR FOUND UNLESS OTHERWISE NOTED
- 5/8" REBAR SET WITH I.D. CAP I.D. CAP MARKED "BAKER SURVEYING LLC"



I CERTIFY THIS SURVEY TO BE CORRECT TO THE BEST OF MY KNOWLEDGE.

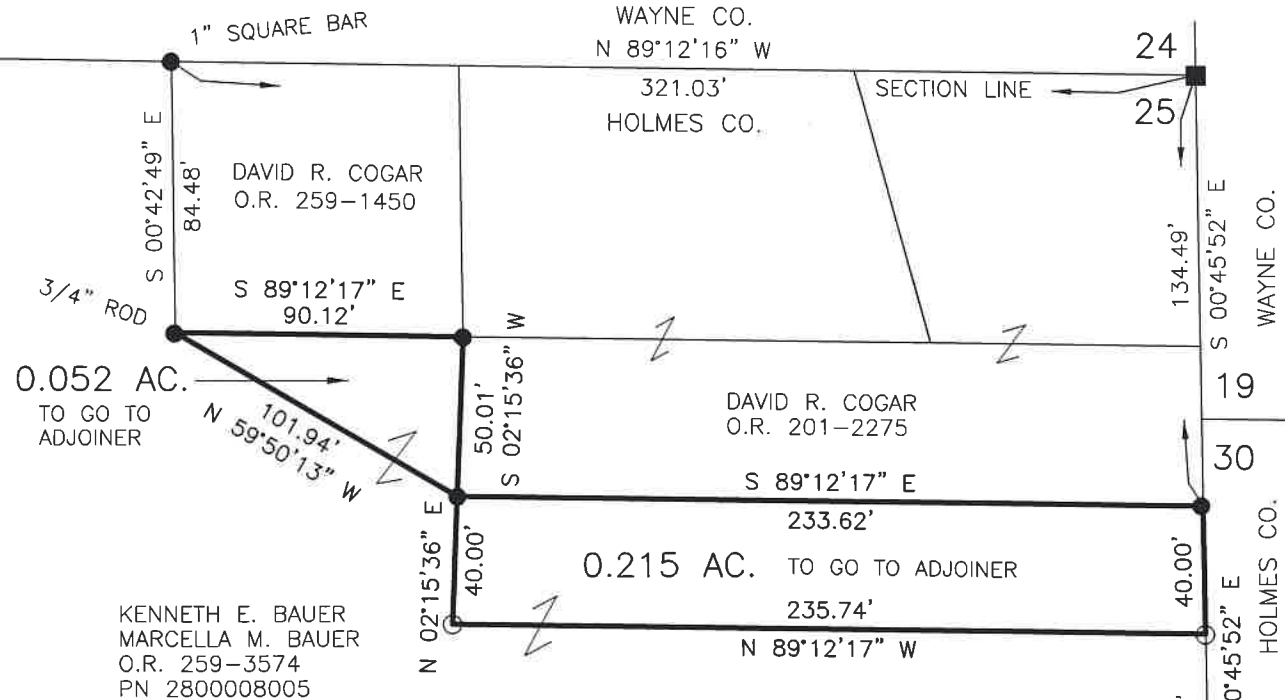
Donald C. Baker

DONALD C. BAKER P.S. 6938

DATE: OCT. 26, 2021

VJD\GRB

FILE NAME: WORK5\S-568-21\CNK



MASTER PLAT
 ACTION 1) CONVEY 0.052 ACRE AND 0.215 TO ADJOINER

REFERENCES

- O.R. VOL. 259 PAGE 3574
 - O.R. VOL. 201 PAGE 2275
 - O.R. VOL. 259 PAGE 1450
 - PLAT VOL. 14 PAGE 1450
 - PLAT VOL. 18 PAGE 795
 - PLAT VOL. 19 PAGE 3167
- BASIS OF BEARINGS FROM OHIO STATE PLANE COORDINATE SYSTEM, NORTH ZONE, N.A.D. 83


202100018910
 B: 19 P: 4567
 FILED FOR RECORD IN
 HOLMES COUNTY, OH
 ANITA HALL, COUNTY RECORDER
 12/03/2021 03:37 PM
 SMALL PLAT . 40.00
 PAGES: 1

ORV 279 PG 4578

APPROVED FOR TRANSFER ONLY
 NO SUBDIVISION PLAT REQUIRED
 (O.R.C. 711.001 & 711.131)
 Lot(s) not for building unless approved by Board of Health
 HOLMES CO. PLANNING COMMISSION
 By AO Date 11/2/2021



Plat Approved
 Holmes County Map Office
11/1/2021 TD



BAKER SURVEYING, LLC
 138 N. CLAY STREET
 MILLERSBURG, OHIO 44654
 PH. 330-674-4788
 EMAIL: bakersurveying@gmail.com