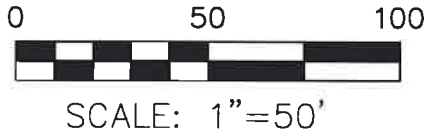


VILLAGE OF BENTON  
PART OF OUTLOT 6

SALT CREEK TOWNSHIP  
4TH. QTR., LOT 18  
T-10 N; R-6 W  
HOLMES COUNTY, OHIO

SURVEYED FOR: KAUFMAN REALTY



- 5/8" REBAR FOUND  
UNLESS OTHERWISE NOTED
- 5/8" REBAR SET WITH I.D. CAP  
I.D. CAP MARKED "BAKER 6938"



I CERTIFY THIS SURVEY TO BE CORRECT  
TO THE BEST OF MY KNOWLEDGE.

*Donald C. Baker*

DONALD C. BAKER P.S. 6938

DATE: SEPT. 30, 2021

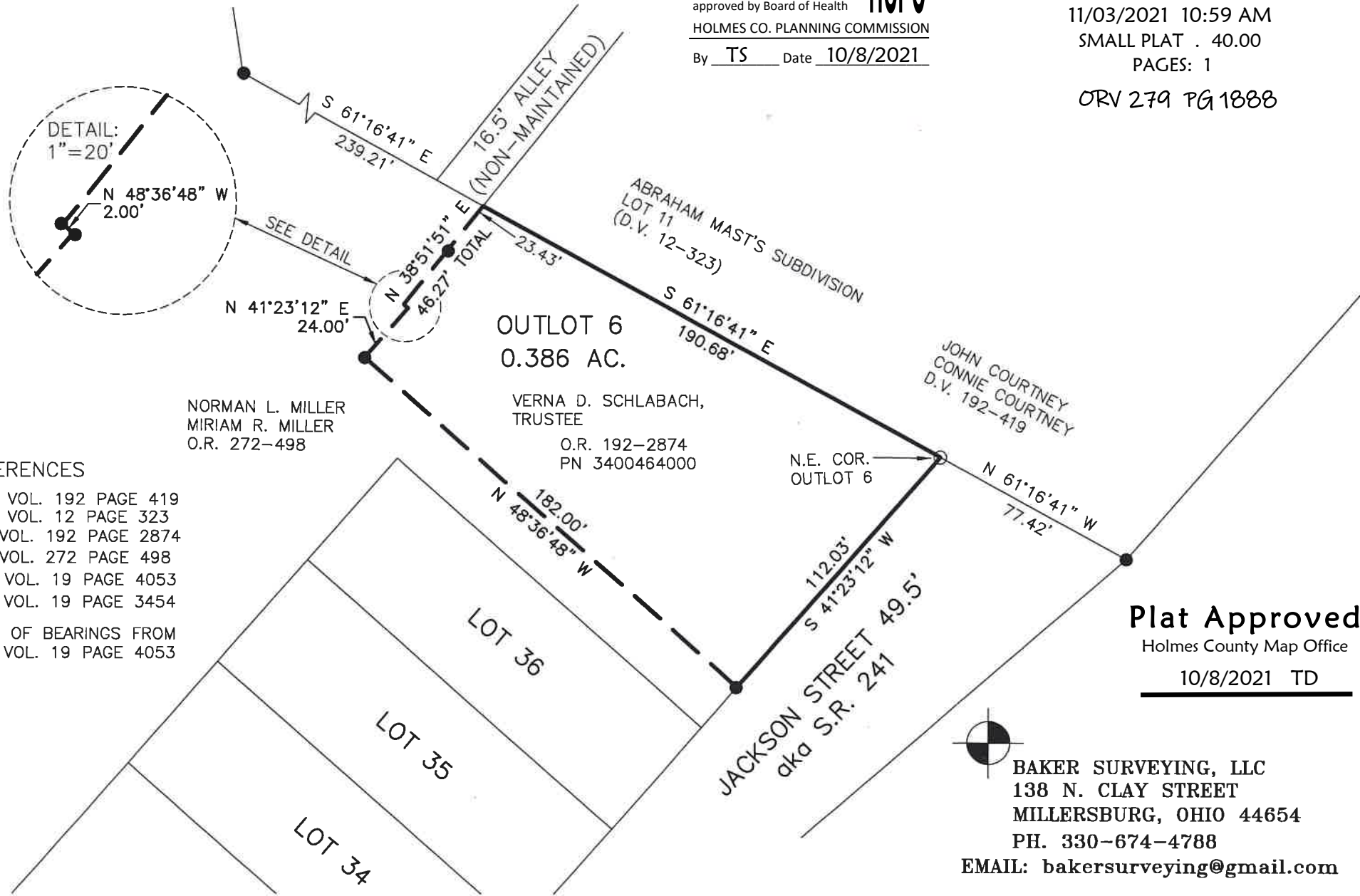
TAB\GRB

FILE NAME: WORK6\S-563-21\CNK

REFERENCES

- DEED VOL. 192 PAGE 419
- DEED VOL. 12 PAGE 323
- O.R. VOL. 192 PAGE 2874
- O.R. VOL. 272 PAGE 498
- PLAT VOL. 19 PAGE 4053
- PLAT VOL. 19 PAGE 3454

BASIS OF BEARINGS FROM  
PLAT VOL. 19 PAGE 4053

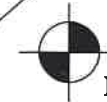


APPROVED FOR TRANSFER ONLY  
NO SUBDIVISION PLAT REQUIRED  
(O.R.C. 711.001 & 711.131)  
Lot(s) not for building unless  
approved by Board of Health  
HOLMES CO. PLANNING COMMISSION  
By TS Date 10/8/2021



202100018432  
B: 19 P: 4540  
FILED FOR RECORD IN  
HOLMES COUNTY, OH  
ANITA HALL, COUNTY RECORDER  
11/03/2021 10:59 AM  
SMALL PLAT . 40.00  
PAGES: 1  
ORV 279 PG 1888

**Plat Approved**  
Holmes County Map Office  
10/8/2021 TD



BAKER SURVEYING, LLC  
138 N. CLAY STREET  
MILLERSBURG, OHIO 44654  
PH. 330-674-4788  
EMAIL: [bakersurveying@gmail.com](mailto:bakersurveying@gmail.com)