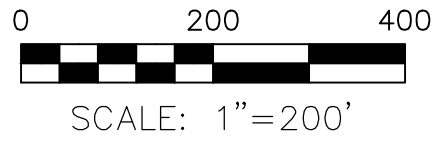


SALT CREEK TOWNSHIP  
 LOTS 24 & 25, 3RD QTR.  
 T-10 N; R-5 W  
 HOLMES COUNTY, OHIO

SURVEYED FOR: STEVEN YODER



- ▲ R.R. SPIKE FOUND
- 5/8" REBAR FOUND UNLESS OTHERWISE NOTED
- 5/8" REBAR SET WITH I.D. CAP I.D. CAP MARKED "BAKER 6938"

202100018343  
 B: 19 P: 4535  
 FILED FOR RECORD IN  
 HOLMES COUNTY, OH  
 ANITA HALL, COUNTY RECORDER  
 10/29/2021 01:01 PM  
 PLAT MED . 43.20  
 PAGES: 1

ORV 279 PG 1360  
 ORV 279 PG 1363


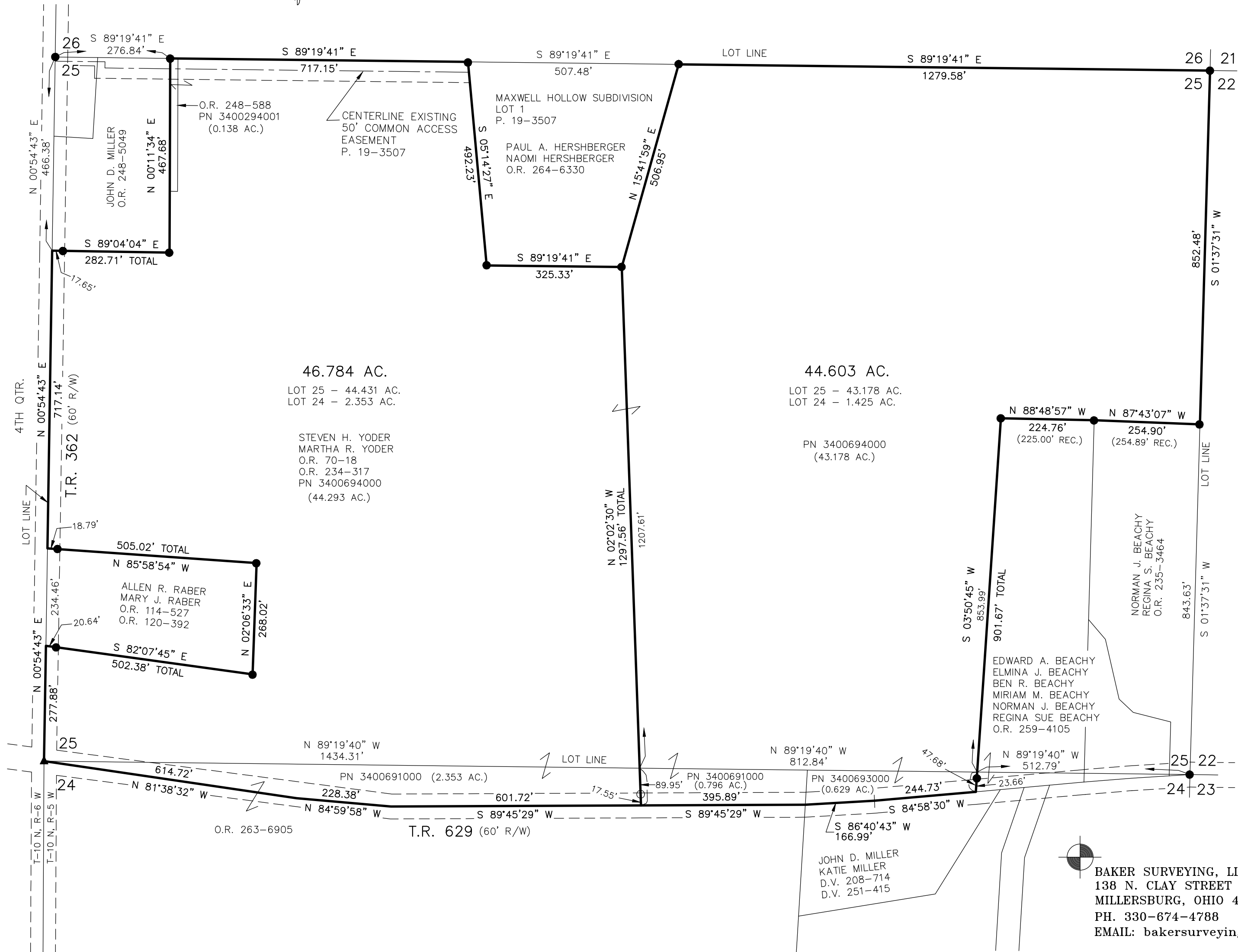
**MASTER PLAT**

THE PURPOSE OF THIS SURVEY

- ACTION 1) CONVEY 46.784 ACRES
- ACTION 2) CONVEY 44.603 ACRES

REFERENCES

- DEED VOL. 251 PAGE 415
  - O.R. VOL. 234 PAGE 317
  - O.R. VOL. 263 PAGE 6905
  - O.R. VOL. 259 PAGE 4105
  - O.R. VOL. 264 PAGE 6330
  - O.R. VOL. 248 PAGE 5049
  - PLAT VOL. 17 PAGE 362
  - PLAT VOL. 18 PAGE 754
  - PLAT VOL. 19 PAGE 2447
  - PLAT VOL. 19 PAGE 2476
  - PLAT VOL. 19 PAGE 3507
- BASIS OF BEARINGS ASSUMED



I CERTIFY THIS SURVEY TO BE CORRECT TO THE BEST OF MY KNOWLEDGE.  
 Donald C. Baker  
 DONALD C. BAKER P.S. 6938  
 DATE: MARCH 15, 2021  
 FDB\TAB  
 FILE NAME: WORK6\S-129-21\CNK

APPROVED FOR TRANSFER ONLY  
 NO SUBDIVISION PLAT REQUIRED  
 (O.R.C. 711.001 & 711.131)  
 Lot(s) not for building unless approved by Board of Health  
 HOLMES CO. PLANNING COMMISSION  
 By AO Date 6/29/2021

**Plat Approved**  
 Holmes County Map Office  
 6/25/2021 Rg

BAKER SURVEYING, LLC  
 138 N. CLAY STREET  
 MILLERSBURG, OHIO 44654  
 PH. 330-674-4788  
 EMAIL: bakersurveying@gmail.com