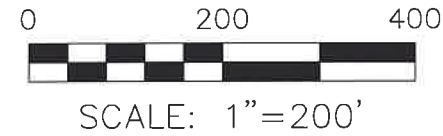


HARDY TOWNSHIP
 2ND QTR., LOTS 24 & 39
 T-9 N; R-7 W
 HOLMES COUNTY, OHIO

SURVEYED FOR: CATHERINE KEMPF



- ▲ R.R. SPIKE FOUND
- 5/8" REBAR FOUND UNLESS OTHERWISE NOTED

202100017692
 B: 19 P: 4499
 FILED FOR RECORD IN
 HOLMES COUNTY, OH
 ANITA HALL, COUNTY RECORDER
 09/22/2021 01:34 PM
 SMALL PLAT . 40.00
 PAGES: 1
 ORV 278 PG 5288
 ORV 278 PG 5292

MASTER PLAT

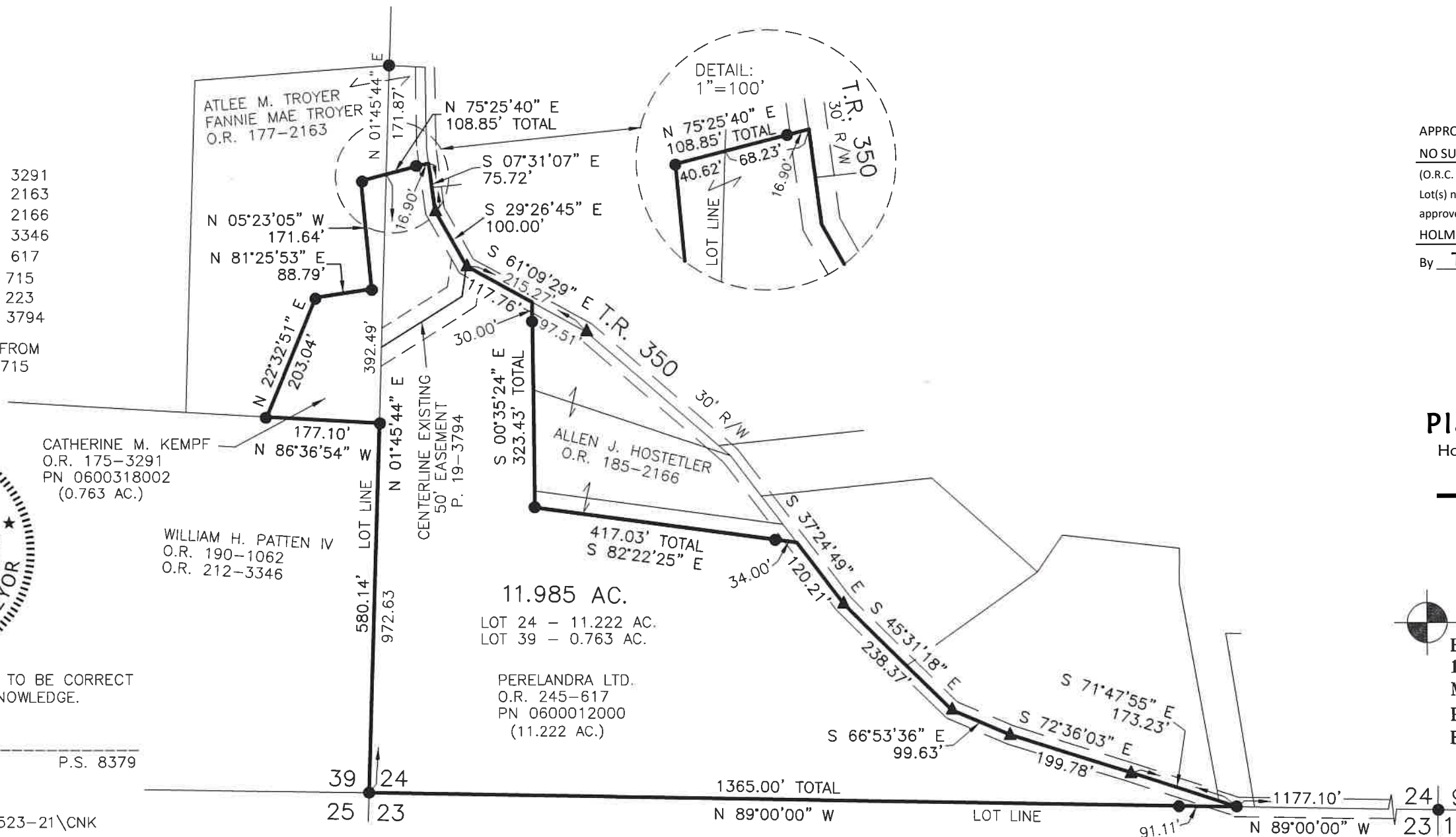
THE PURPOSE OF THIS SURVEY

- ACTION 1) CONVEY 11.222 ACRES FROM PERELANDRA LTD. TO CATHERINE M. KEMPF
- ACTION 2) CONSOLIDATE 11.222 ACRES AND EXISTING PN 0600318002 (0.763 ACRES) AND CONVEY NEW 11.985 ACRES

REFERENCES

- O.R. VOL. 175 PAGE 3291
- O.R. VOL. 177 PAGE 2163
- O.R. VOL. 185 PAGE 2166
- O.R. VOL. 212 PAGE 3346
- O.R. VOL. 245 PAGE 617
- PLAT VOL. 18 PAGE 715
- PLAT VOL. 19 PAGE 223
- PLAT VOL. 19 PAGE 3794

BASIS OF BEARINGS FROM
 PLAT VOL. 18 PAGE 715



APPROVED FOR TRANSFER ONLY
 NO SUBDIVISION PLAT REQUIRED
 (O.R.C. 711.001 & 711.131)
 Lot(s) not for building unless
 approved by Board of Health
 HOLMES CO. PLANNING COMMISSION
 By TS Date 9/22/21



Plat Approved

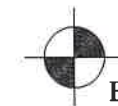
Holmes County Map Office

9/22/2021 Rg



I CERTIFY THIS SURVEY TO BE CORRECT
 TO THE BEST OF MY KNOWLEDGE.

AL
 AARON L. GERBER P.S. 8379
 DATE: SEPT. 14, 2021
 ALG\FDB\VJD
 FILE NAME: WORK5\S-523-21\CNK



BAKER SURVEYING, LLC
 138 N. CLAY STREET
 MILLERSBURG, OHIO 44654
 PH. 330-674-4788
 EMAIL: bakersurveying@gmail.com