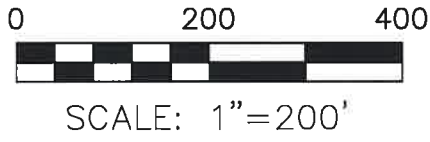


WASHINGTON TOWNSHIP  
 S.W. QTR. SECTION 2  
 T-19 N; R-15 W  
 HOLMES COUNTY, OHIO

SURVEYED FOR: BILL ERDOS

202100016349  
 B: 19 P: 4446  
 FILED FOR RECORD IN  
 HOLMES COUNTY, OH  
 ANITA HALL, COUNTY RECORDER  
 07/12/2021 11:44 AM  
 SMALL PLAT . 40.00  
 PAGES: 1  
 ORV 277 PG 5786

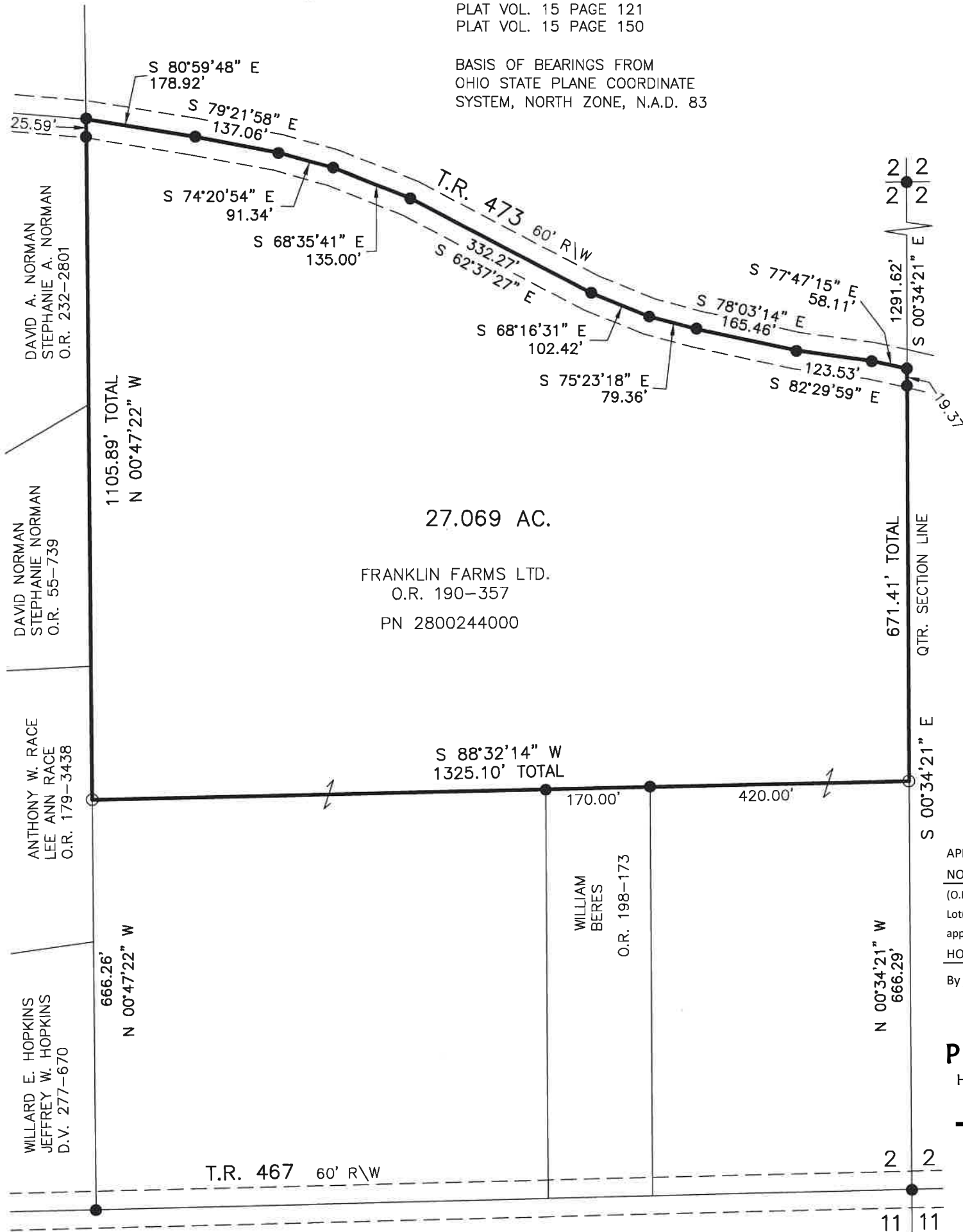


- 5/8" REBAR FOUND  
UNLESS OTHERWISE NOTED
- 5/8" REBAR SET WITH I.D. CAP  
I.D. CAP MARKED "BAKER 6938"

REFERENCES


DEED VOL. 277 PAGE 670  
 O.R. VOL. 190 PAGE 357  
 PLAT VOL. 10 PAGE 89  
 PLAT VOL. 19 PAGE 1067  
 PLAT VOL. 15 PAGE 121  
 PLAT VOL. 15 PAGE 150

BASIS OF BEARINGS FROM  
 OHIO STATE PLANE COORDINATE  
 SYSTEM, NORTH ZONE, N.A.D. 83




APPROVED FOR TRANSFER ONLY  
 NO SUBDIVISION PLAT REQUIRED  
 (O.R.C. 711.001 & 711.131)  
 Lot(s) not for building unless  
 approved by Board of Health  
 HOLMES CO. PLANNING COMMISSION  
 By AO Date 7/7/2021

**Plat Approved**  
 Holmes County Map Office  
7/6/2021 TD

I CERTIFY THIS SURVEY TO BE CORRECT  
 TO THE BEST OF MY KNOWLEDGE.  
  
 DONALD C. BAKER P.S. 6938  
 DATE: JUNE 11, 2021  
 FDB\TAB  
 FILE NAME: WORK6\S-271-21



  
 BAKER SURVEYING, LLC  
 138 N. CLAY STREET  
 MILLERSBURG, OHIO 44654  
 PH. 330-674-4788  
 EMAIL: bakersurveying@gmail.com