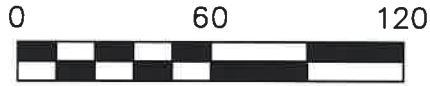


BERLIN TOWNSHIP
 N.E. QTR. SECTION 15
 T-9 N; R-5 W
 HOLMES COUNTY, OHIO

SURVEYED FOR: WHITE LAW OFFICE



SCALE: 1"=60'

- STONE FOUND
- 5/8" REBAR FOUND
UNLESS OTHERWISE NOTED
- 5/8" REBAR SET WITH I.D. CAP
I.D. CAP MARKED "BAKER 6938"

REFERENCES

- DEED VOL. 235 PAGE 45
- DEED VOL. 244 PAGE 181
- O.R. VOL. 39 PAGE 618
- O.R. VOL. 117 PAGE 882
- O.R. VOL. 241 PAGE 3084
- O.R. VOL. 258 PAGE 4477
- PLAT VOL. 4 PAGE 137
- PLAT VOL. 19 PAGE 2344

BASIS OF BEARINGS FROM
 OHIO STATE PLANE COORDINATE
 SYSTEM, NORTH ZONE, N.A.D. 83

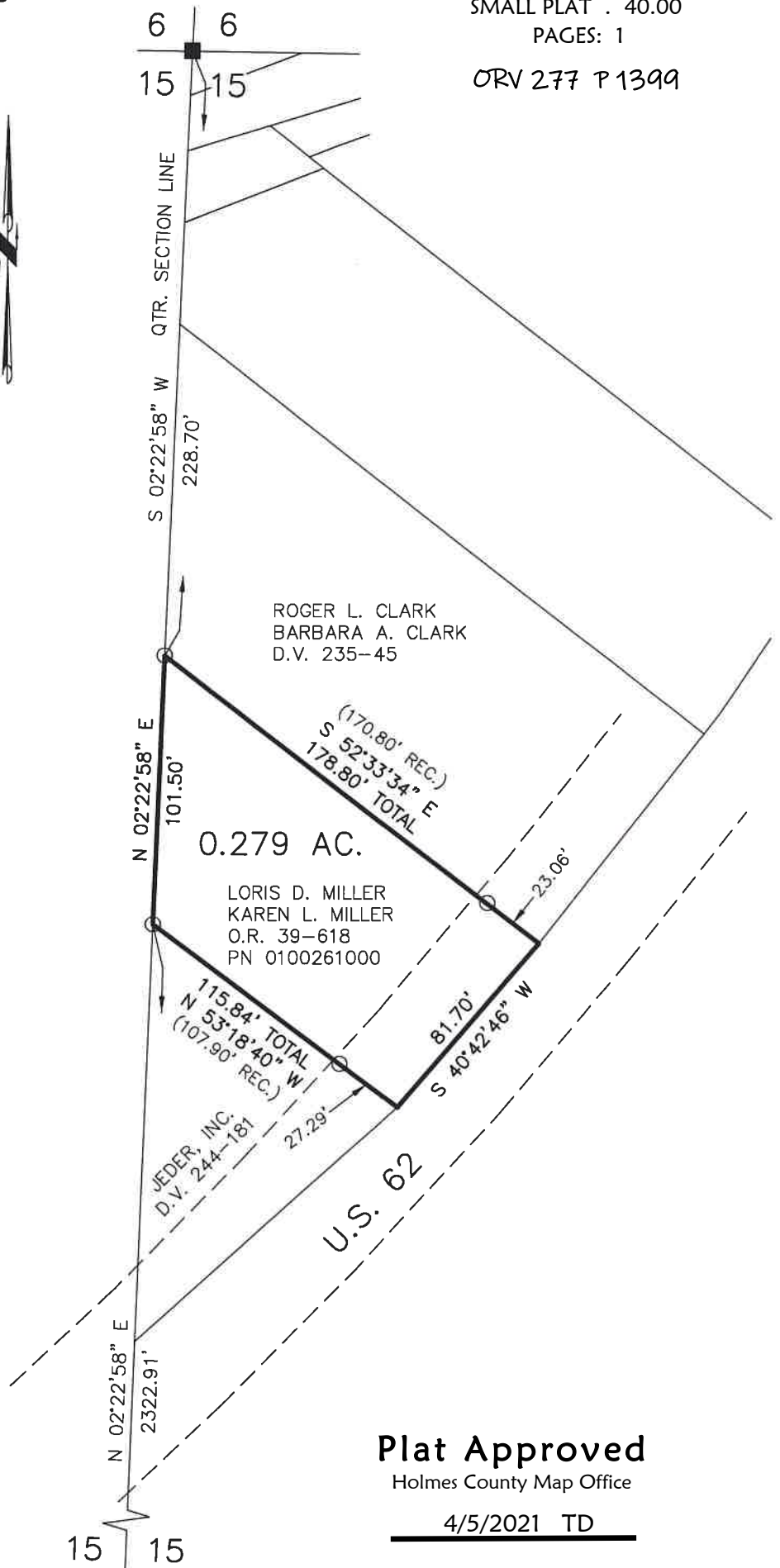
APPROVED FOR TRANSFER ONLY
 NO SUBDIVISION PLAT REQUIRED
 (O.R.C. 711.001 & 711.131)
 Lot(s) not for building unless
 approved by Board of Health
 HOLMES CO. PLANNING COMMISSION
 By AO Date 4/6/2021



I CERTIFY THIS SURVEY TO BE CORRECT
 TO THE BEST OF MY KNOWLEDGE.

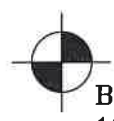
Donald C. Baker
 DONALD C. BAKER P.S. 6938
 DATE: MARCH 26, 2021
 FDB\TAB
 FILE NAME: WORK6\S-124-21\CNK

202100015516
 B: 19 P: 4403
 FILED FOR RECORD IN
 HOLMES COUNTY, OH
 ANITA HALL, COUNTY RECORDER
 05/25/2021 03:12 PM
 SMALL PLAT . 40.00
 PAGES: 1
 ORV 277 P 1399



Plat Approved
 Holmes County Map Office
 4/5/2021 TD

LOT LOT
 40 25
 3RD QTR.



BAKER SURVEYING, LLC
 138 N. CLAY STREET
 MILLERSBURG, OHIO 44654
 PH. 330-674-4788
 EMAIL: bakersurveying@gmail.com