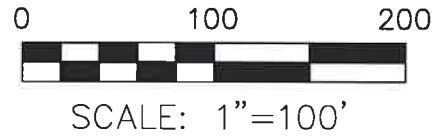


WASHINGTON TOWNSHIP
N.W. QTR. SECTION 9
T-19 N; R-15 W
HOLMES COUNTY, OHIO

SURVEYED FOR: HETZEL SEE



- STONE FOUND
- ▲ R.R. SPIKE FOUND
- 5/8" REBAR FOUND
UNLESS OTHERWISE NOTED
- 5/8" REBAR SET WITH I.D. CAP
I.D. CAP MARKED "BAKER
SURVEYING LLC"

REFERENCES

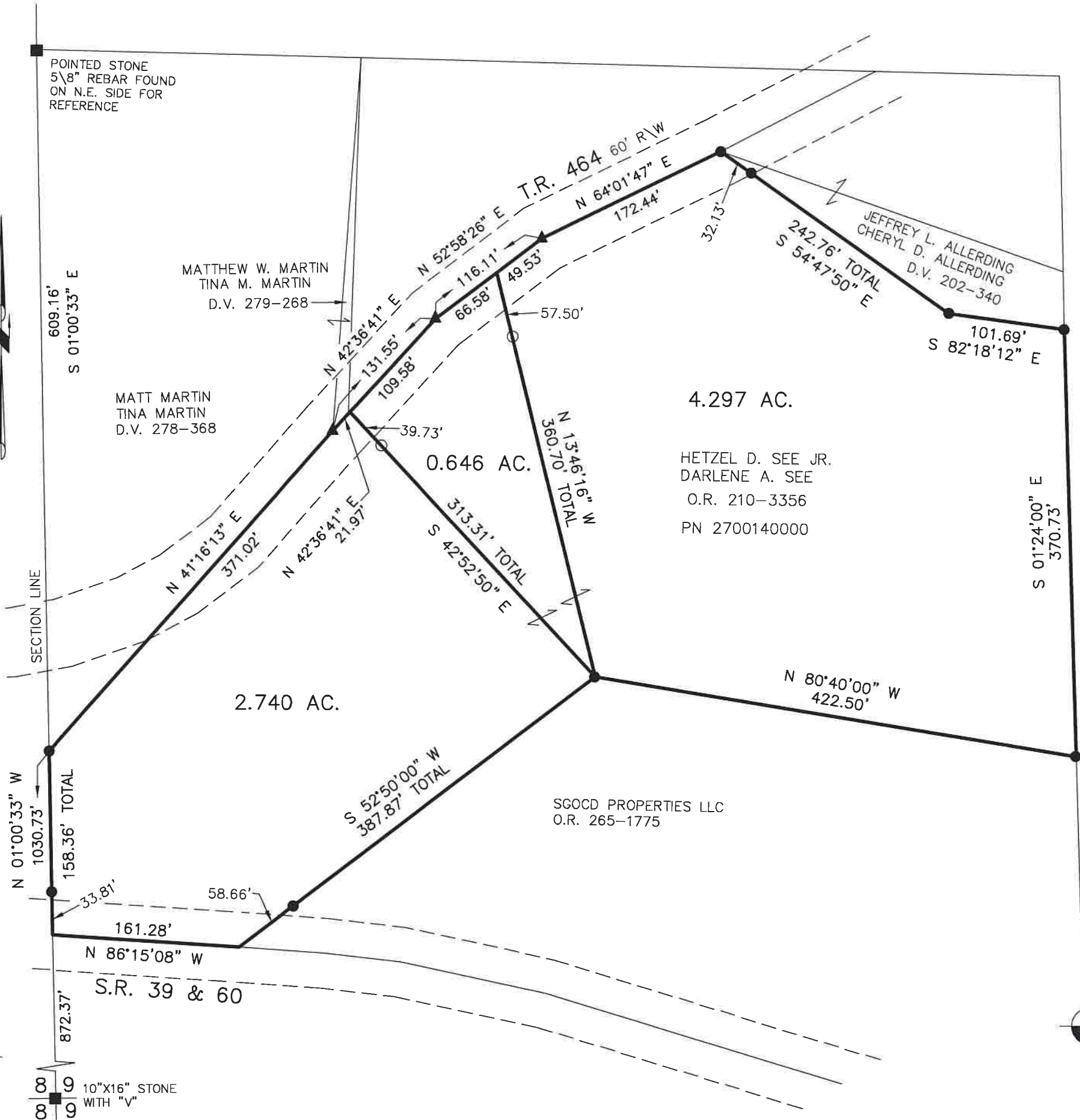
- O.R. VOL. 210 PAGE 3356
- PLAT VOL. 3 PAGE 86
- PLAT VOL. 16 PAGE 496
- PLAT VOL. 7 PAGE 272
- PLAT VOL. 19 PAGE 3738
- PLAT VOL. 19 PAGE 846
- PLAT VOL. 19 PAGE 134

BASIS OF BEARINGS FROM
OHIO STATE PLANE COORDINATE
SYSTEM, NORTH ZONE, N.A.D. 83



I CERTIFY THIS SURVEY TO BE CORRECT
TO THE BEST OF MY KNOWLEDGE.

Donald C. Baker
DONALD C. BAKER P.S. 6938
DATE: NOV. 6, 2020
FDB\KES
FILE NAME: WORK6\S-590-20



202100015245
B: 19 P: 4391
FILED FOR RECORD IN
HOLMES COUNTY, OH
ANITA HALL, COUNTY RECORDER
05/11/2021 10:06 AM
SMALL PLAT . 40.00
PAGES: 1
ORV 276 P 7357
ORV 276 P 7334

JAMIE LEE HUMPHREY MILLER
O.R. 267-5191
O.R. 268-4828

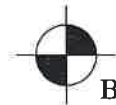
APPROVED FOR TRANSFER ONLY
NO SUBDIVISION PLAT REQUIRED
(O.R.C. 711.001 & 711.131)
Lot(s) not for building unless
approved by Board of Health
HOLMES CO. PLANNING COMMISSION
By AO Date 5/6/2021



Plat Approved

Holmes County Map Office

4/13/2021 TD



BAKER SURVEYING, LLC
138 N. CLAY STREET
MILLERSBURG, OHIO 44654
PH. 330-674-4788
EMAIL: bakersurveying@gmail.com