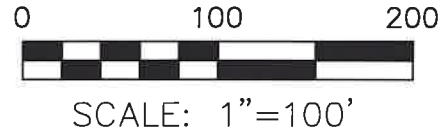


CLARK TOWNSHIP
 S.W. QTR. SECTION 23
 S.E. QTR. SECTION 24
 T-8 N; R-5 W
 HOLMES COUNTY, OHIO
 SURVEYED FOR: ABE MILLER



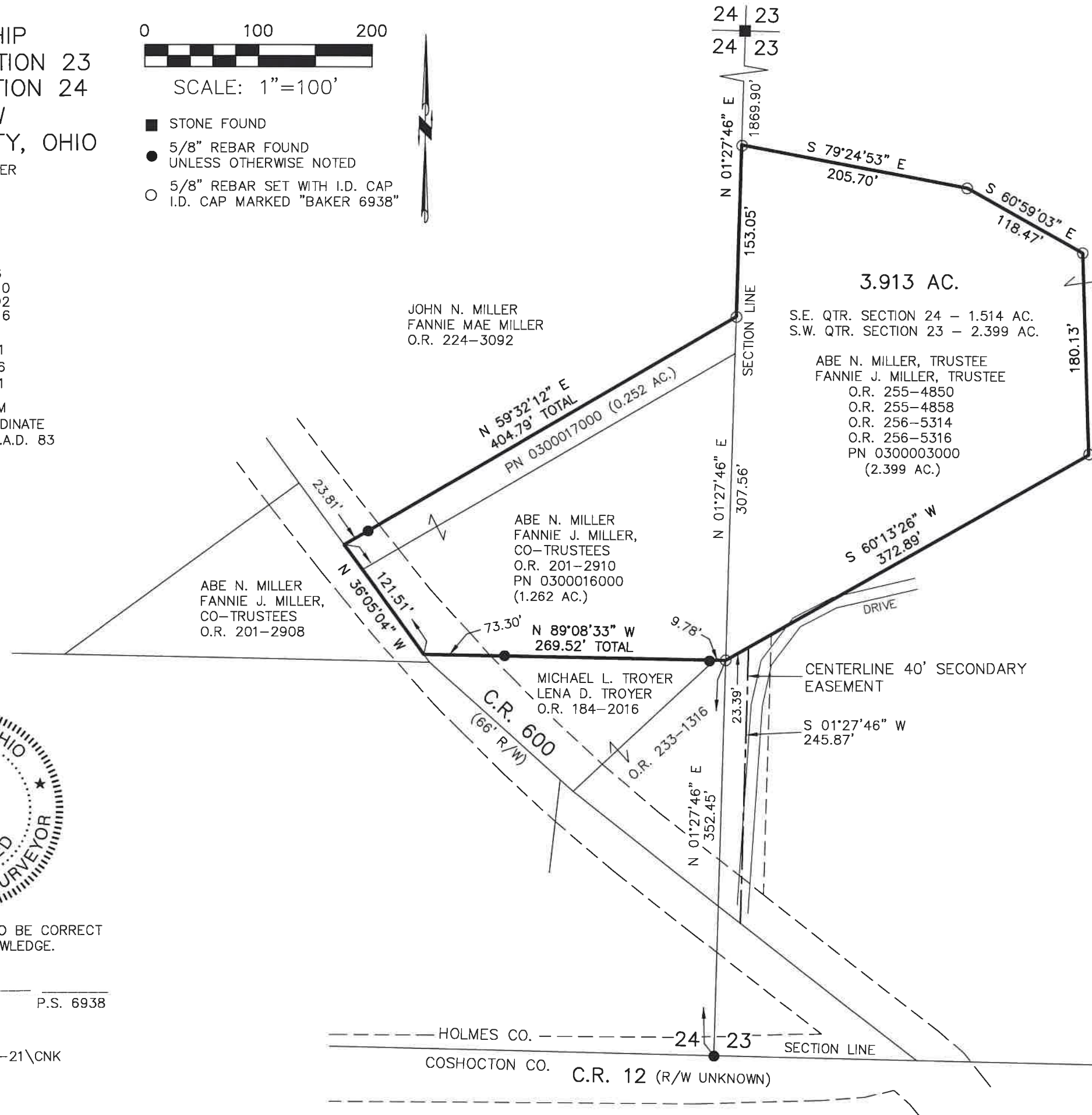
- STONE FOUND
- 5/8" REBAR FOUND
UNLESS OTHERWISE NOTED
- 5/8" REBAR SET WITH I.D. CAP
I.D. CAP MARKED "BAKER 6938"

REFERENCES

- O.R. VOL. 184 PAGE 216
- O.R. VOL. 201 PAGE 2910
- O.R. VOL. 224 PAGE 3092
- O.R. VOL. 256 PAGE 5316
- PLAT VOL. 7 PAGE 478
- PLAT VOL. 19 PAGE 2041
- PLAT VOL. 19 PAGE 1816
- PLAT VOL. 19 PAGE 2931

BASIS OF BEARINGS FROM
 OHIO STATE PLANE COORDINATE
 SYSTEM, NORTH ZONE, N.A.D. 83

202100014857
 B: 19 P: 4371
 FILED FOR RECORD IN
 HOLMES COUNTY, OH
 ANITA HALL, COUNTY RECORDER
 04/22/2021 01:22 PM
 SMALL PLAT . 40.00
 PAGES: 1
 ORV 276 PG 5344



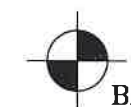
APPROVED FOR TRANSFER ONLY
 NO SUBDIVISION PLAT REQUIRED
 (O.R.C. 711.001 & 711.131)
 Lot(s) not for building unless
 approved by Board of Health
 HOLMES CO. PLANNING COMMISSION
 By AO Date 4/6/2021



I CERTIFY THIS SURVEY TO BE CORRECT
 TO THE BEST OF MY KNOWLEDGE.

Donald C. Baker
 DONALD C. BAKER P.S. 6938
 DATE: FEB. 15, 2021
 FDB\TAB
 FILE NAME: WORK6\S-75-21\CNK

Plat Approved
 Holmes County Map Office
 3/23/2021 TD



BAKER SURVEYING, LLC
 138 N. CLAY STREET
 MILLERSBURG, OHIO 44654
 PH. 330-674-4788
 EMAIL: bakersurveying@gmail.com