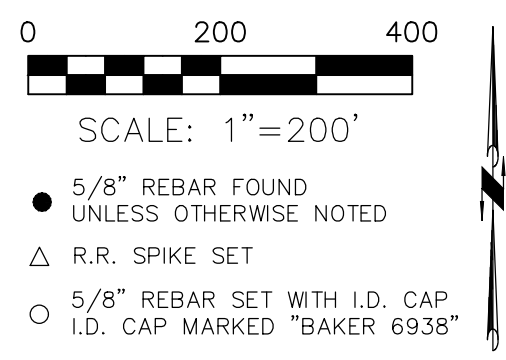


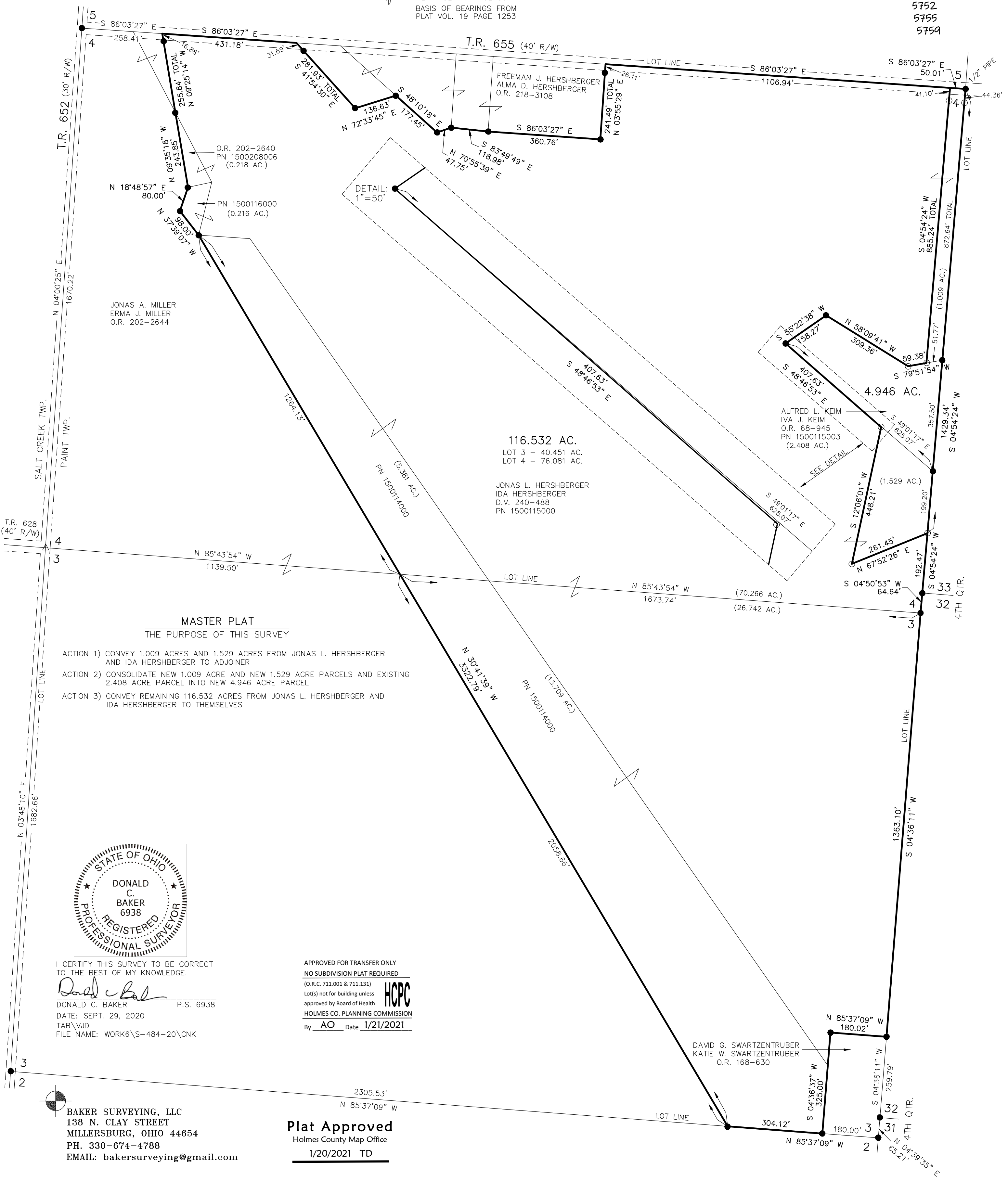
PAINT TOWNSHIP
3RD QTR., LOTS 3 & 4
T-10 N; R-5 W
HOLMES COUNTY, OHIO

SURVEYED FOR: JONAS HERSHBERGER




REFERENCES
DEED VOL. 240 PAGE 488
O.R. VOL. 202 PAGE 2644
O.R. VOL. 218 PAGE 3108
O.R. VOL. 202 PAGE 2640
PLAT VOL. 19 PAGE 1253
PLAT VOL. 19 PAGE 51
PLAT VOL. 17 PAGE 801
BASIS OF BEARINGS FROM
PLAT VOL. 19 PAGE 1253

202100013484
B: 19 P: 4300
FILED FOR RECORD IN
HOLMES COUNTY, OH
ANITA HALL, COUNTY RECORDER
02/09/2021 03:14 PM
SMALL PLAT . 40.00
PAGES: 1
ORV 275 PG 5748
5752
5755
5759



MASTER PLAT
THE PURPOSE OF THIS SURVEY

- ACTION 1) CONVEY 1.009 ACRES AND 1.529 ACRES FROM JONAS L. HERSHBERGER AND IDA HERSHBERGER TO ADJOINER
- ACTION 2) CONSOLIDATE NEW 1.009 ACRE AND NEW 1.529 ACRE PARCELS AND EXISTING 2.408 ACRE PARCEL INTO NEW 4.946 ACRE PARCEL
- ACTION 3) CONVEY REMAINING 116.532 ACRES FROM JONAS L. HERSHBERGER AND IDA HERSHBERGER TO THEMSELVES



I CERTIFY THIS SURVEY TO BE CORRECT TO THE BEST OF MY KNOWLEDGE.
Donald C. Baker
DONALD C. BAKER P.S. 6938
DATE: SEPT. 29, 2020
TAB\VJD
FILE NAME: WORK6\S-484-20\CNK

APPROVED FOR TRANSFER ONLY
NO SUBDIVISION PLAT REQUIRED
(O.R.C. 711.001 & 711.131)
Lot(s) not for building unless approved by Board of Health
HOLMES CO. PLANNING COMMISSION
By AO Date 1/21/2021



BAKER SURVEYING, LLC
138 N. CLAY STREET
MILLERSBURG, OHIO 44654
PH. 330-674-4788
EMAIL: bakersurveying@gmail.com

Plat Approved
Holmes County Map Office
1/20/2021 TD