

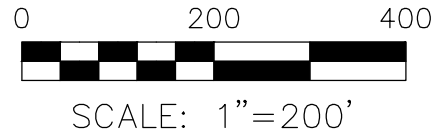
MONROE TOWNSHIP
3RD QTR., LOTS 7 & 10
T-9 N; R-8 W
HOLMES COUNTY, OHIO

SURVEYED FOR: PATRICK SHRIVER

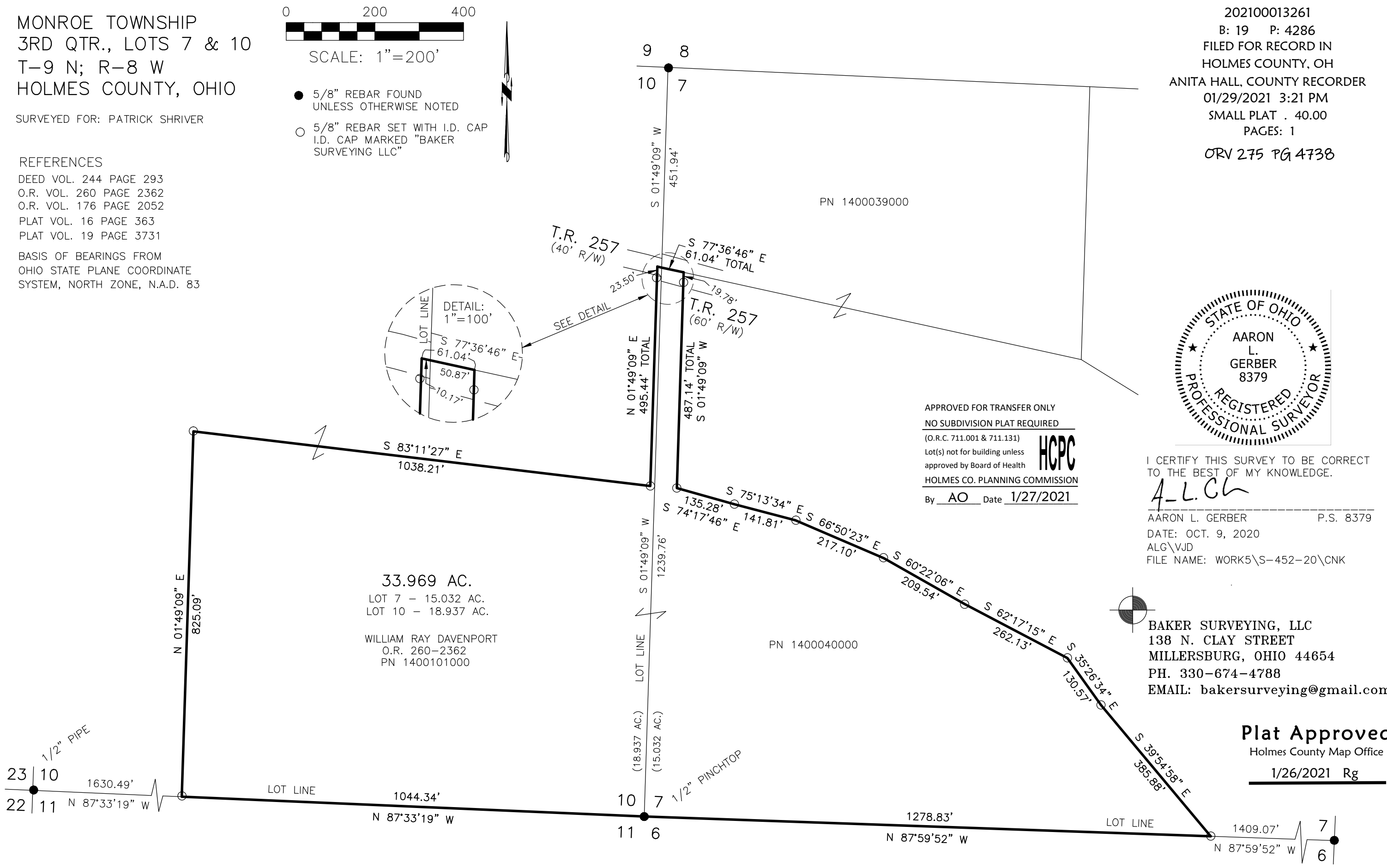
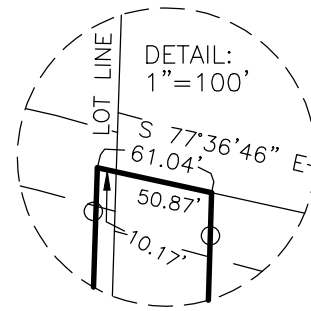
REFERENCES

- DEED VOL. 244 PAGE 293
- O.R. VOL. 260 PAGE 2362
- O.R. VOL. 176 PAGE 2052
- PLAT VOL. 16 PAGE 363
- PLAT VOL. 19 PAGE 3731

BASIS OF BEARINGS FROM
OHIO STATE PLANE COORDINATE
SYSTEM, NORTH ZONE, N.A.D. 83



- 5/8" REBAR FOUND
UNLESS OTHERWISE NOTED
- 5/8" REBAR SET WITH I.D. CAP
I.D. CAP MARKED "BAKER
SURVEYING LLC"




33.969 AC.
LOT 7 - 15.032 AC.
LOT 10 - 18.937 AC.
WILLIAM RAY DAVENPORT
O.R. 260-2362
PN 1400101000

PN 1400039000

PN 1400040000

APPROVED FOR TRANSFER ONLY
NO SUBDIVISION PLAT REQUIRED
(O.R.C. 711.001 & 711.131)
Lot(s) not for building unless
approved by Board of Health
HOLMES CO. PLANNING COMMISSION
By AO Date 1/27/2021



I CERTIFY THIS SURVEY TO BE CORRECT
TO THE BEST OF MY KNOWLEDGE.

A.L.G.

AARON L. GERBER P.S. 8379
DATE: OCT. 9, 2020
ALG\VJD
FILE NAME: WORK5\S-452-20\CNK



BAKER SURVEYING, LLC
138 N. CLAY STREET
MILLERSBURG, OHIO 44654
PH. 330-674-4788
EMAIL: bakersurveying@gmail.com

Plat Approved
Holmes County Map Office
1/26/2021 Rg

202100013261
B: 19 P: 4286
FILED FOR RECORD IN
HOLMES COUNTY, OH
ANITA HALL, COUNTY RECORDER
01/29/2021 3:21 PM
SMALL PLAT . 40.00
PAGES: 1
ORV 275 PG 4738