

KNOX TOWNSHIP
 N.W. & S.W. QTRS. SECTION 19
 T-17 N; R-14 W
 S.E. QTR. SECTION 24
 T-19 N; R-15 W
 HOLMES COUNTY, OHIO

SURVEYED FOR: KAUFMAN REALTY

REFERENCES

DEED VOL. 271 PAGE 730
 DEED VOL. 279 PAGE 911
 DEED VOL. 274 PAGE 948
 O.R. VOL. 206 PAGE 2732
 O.R. VOL. 201 PAGE 2295
 O.R. VOL. 187 PAGE 874
 O.R. VOL. 28 PAGE 413
 PLAT VOL. 3 PAGE 96B
 PLAT VOL. 8 PAGE 370
 PLAT VOL. 11 PAGE 103
 PLAT VOL. 19 PAGE 1677

BASIS OF BEARINGS FROM
 OHIO STATE PLANE COORDINATE
 SYSTEM, NORTH ZONE, N.A.D. 83

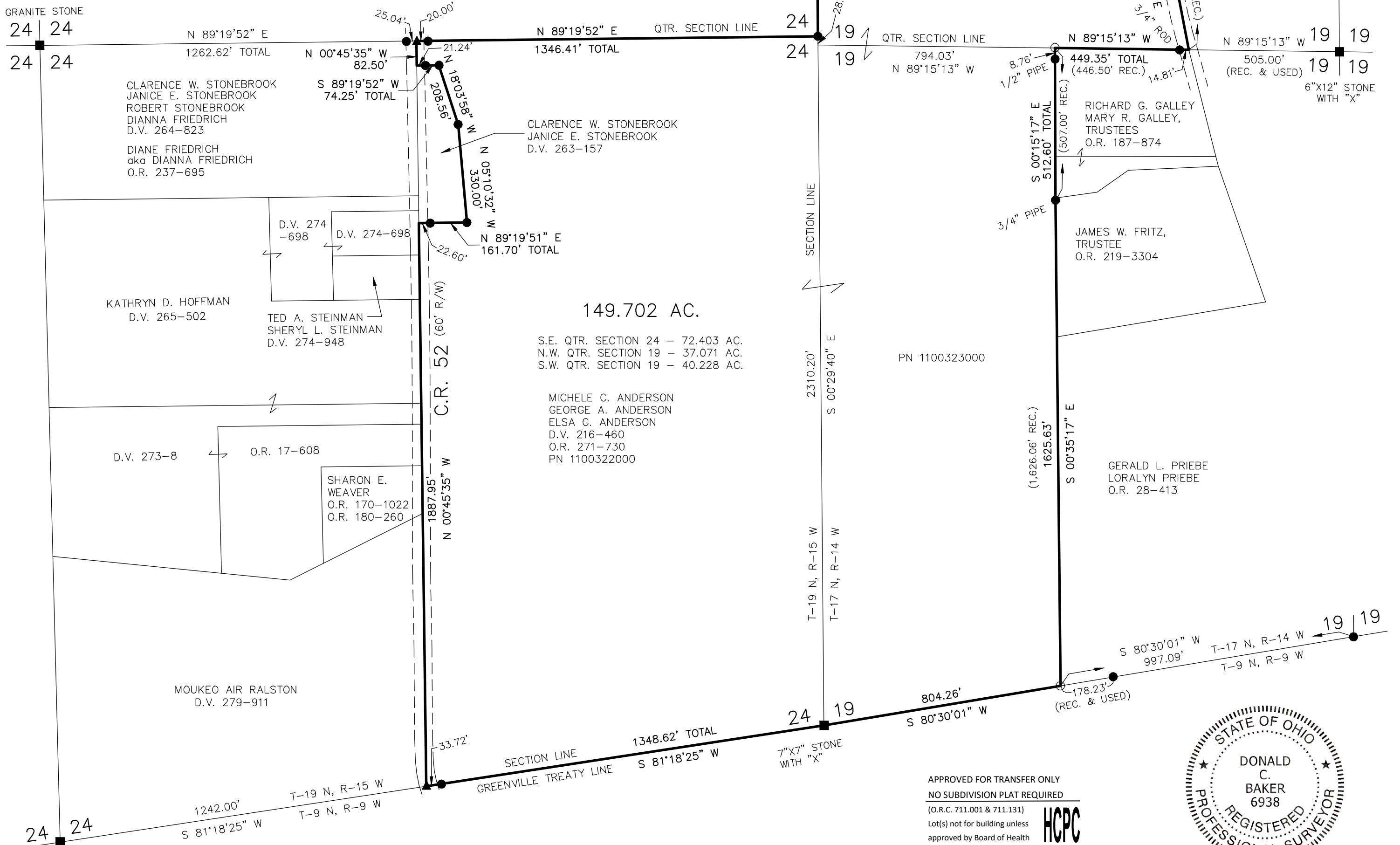
0 300 600

SCALE: 1"=300'

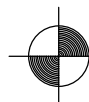
- STONE FOUND
- ▲ R.R. SPIKE FOUND
- 5/8" REBAR FOUND UNLESS OTHERWISE NOTED
- 5/8" REBAR SET WITH I.D. CAP I.D. CAP MARKED "BAKER SURVEYING LLC"

20200012605
 B: 19 P: 4258
 FILED FOR RECORD IN
 HOLMES COUNTY, OH
 ANITA HALL, COUNTY RECORDER
 12/23/2020 02:59 PM
 PLAT MED . 43.20
 PAGES: 1

ORV 275 PGS 1194 +
 1198




Plat Approved
 Holmes County Map Office
 12/18/2020 Rg



BAKER SURVEYING, LLC
 138 N. CLAY STREET
 MILLERSBURG, OHIO 44654
 PH. 330-674-4788
 EMAIL: bakersurveying@gmail.com

APPROVED FOR TRANSFER ONLY
 NO SUBDIVISION PLAT REQUIRED
 (O.R.C. 711.001 & 711.131)
 Lot(s) not for building unless
 approved by Board of Health
 HOLMES CO. PLANNING COMMISSION
 By AO Date 12/21/2020



I CERTIFY THIS SURVEY TO BE CORRECT
 TO THE BEST OF MY KNOWLEDGE.

Donald C. Baker
 DONALD C. BAKER P.S. 6938
 DATE: NOV. 30, 2020
 KES
 FILE NAME: WORK6\S-622-20\CNK