


ERV 274 PG 7196

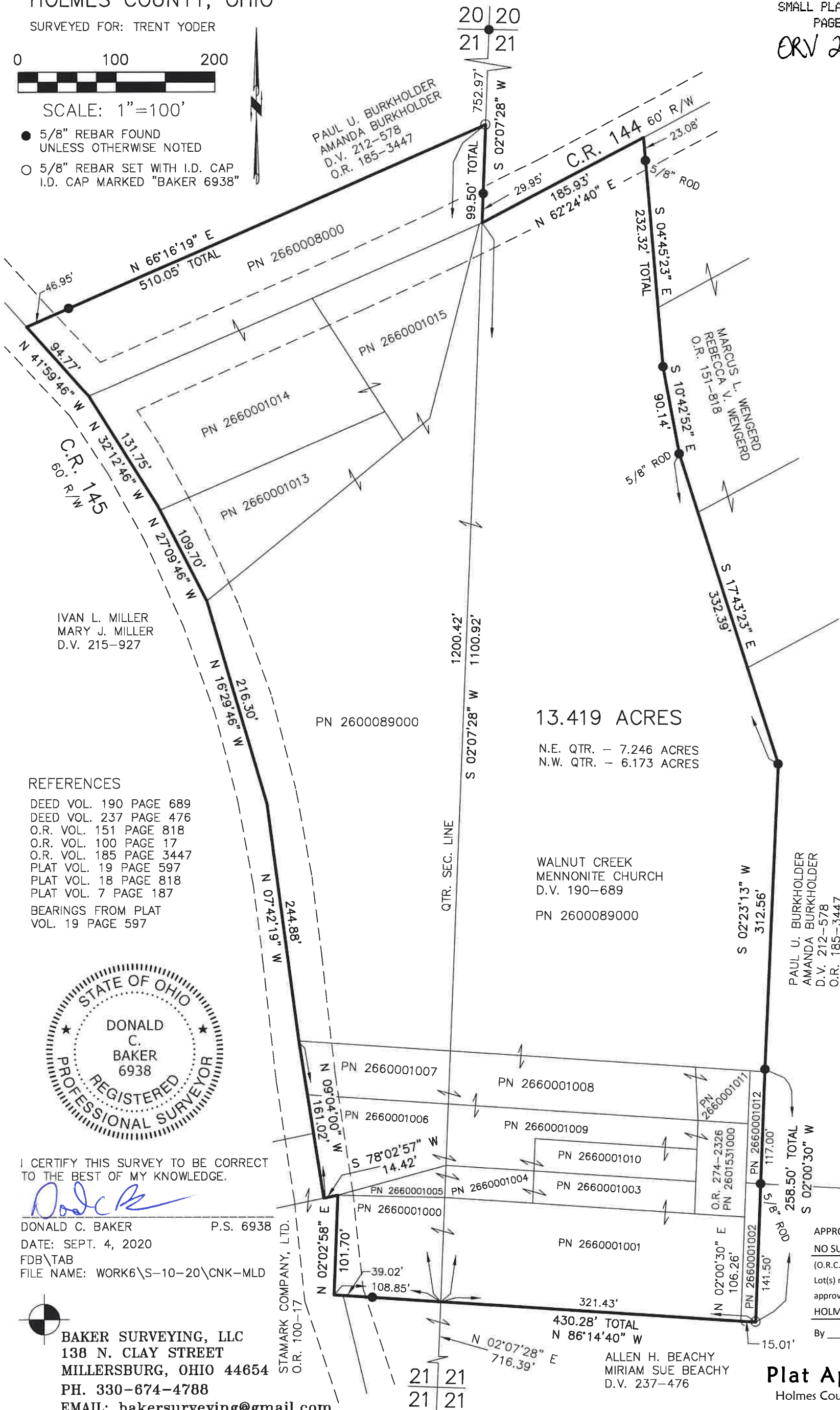
WALNUT CREEK TOWNSHIP  
N.W. & N.E. QTRS. SECTION 21  
T-9 N; R-5 W  
HOLMES COUNTY, OHIO

SURVEYED FOR: TRENT YODER



SCALE: 1"=100'

- 5/8" REBAR FOUND UNLESS OTHERWISE NOTED
- 5/8" REBAR SET WITH I.D. CAP I.D. CAP MARKED "BAKER 6938"



PAUL U. BURKHOLDER  
AMANDA BURKHOLDER  
D.V. 212-578  
O.R. 185-3447

MARCUS L. WENGERD  
REBECCA V. WENGERD  
O.R. 151-818

IVAN L. MILLER  
MARY J. MILLER  
D.V. 215-927

13.419 ACRES  
N.E. QTR. - 7.246 ACRES  
N.W. QTR. - 6.173 ACRES

WALNUT CREEK  
MENNONITE CHURCH  
D.V. 190-689  
PN 2600089000

PAUL U. BURKHOLDER  
AMANDA BURKHOLDER  
D.V. 212-578  
O.R. 185-3447

REFERENCES

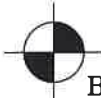
- DEED VOL. 190 PAGE 689
- DEED VOL. 237 PAGE 476
- O.R. VOL. 151 PAGE 818
- O.R. VOL. 100 PAGE 17
- O.R. VOL. 185 PAGE 3447
- PLAT VOL. 19 PAGE 597
- PLAT VOL. 18 PAGE 818
- PLAT VOL. 7 PAGE 187
- BEARINGS FROM PLAT VOL. 19 PAGE 597



I CERTIFY THIS SURVEY TO BE CORRECT TO THE BEST OF MY KNOWLEDGE.

*Donald C. Baker*

DONALD C. BAKER P.S. 6938  
DATE: SEPT. 4, 2020  
FDB\TAB  
FILE NAME: WORK6\S-10-20\CNK-MLD



BAKER SURVEYING, LLC  
138 N. CLAY STREET  
MILLERSBURG, OHIO 44654  
PH. 330-674-4788  
EMAIL: bakersurveying@gmail.com

STAMARK COMPANY, LTD.  
O.R. 100-17

ALLEN H. BEACHY  
MIRIAM SUE BEACHY  
D.V. 237-476

APPROVED FOR TRANSFER ONLY  
NO SUBDIVISION PLAT REQUIRED

(O.R.C. 711.001 & 711.131)  
Lot(s) not for building unless approved by Board of Health  
HOLMES CO. PLANNING COMMISSION  
By AO Date 11/18/2020



Plat Approved

Holmes County Map Office

11/18/2020 TD