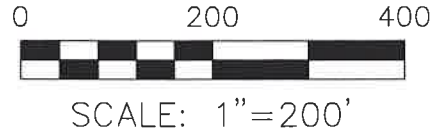


PAINT TOWNSHIP  
 4TH QTR., LOT 20  
 T-10 N; R-5 W  
 HOLMES COUNTY, OHIO

SURVEYED FOR: LEWIS TROYER



- STONE FOUND
- 5/8" REBAR FOUND UNLESS OTHERWISE NOTED
- 5/8" REBAR SET WITH I.D. CAP I.D. CAP MARKED "BAKER SURVEYING LLC"



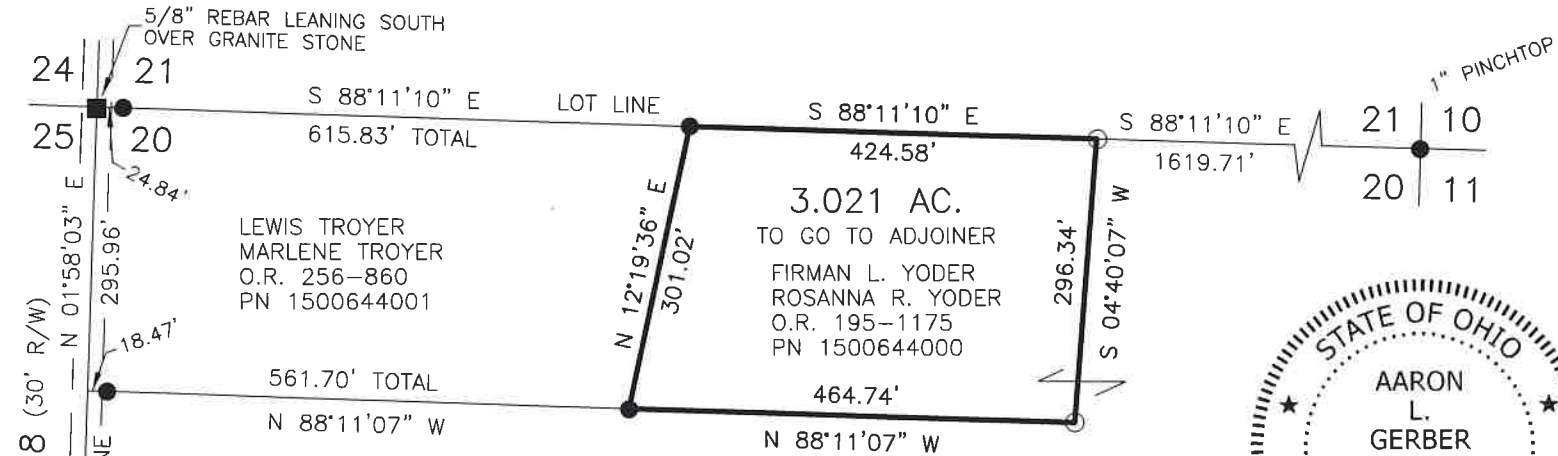
202000011662  
 B: 19 P: 4213  
 FILED FOR RECORD IN  
 HOLMES COUNTY, OH  
 ANITA HALL, COUNTY RECORDER  
 11/05/2020 11:03 AM  
 SMALL PLAT . 40.00  
 PAGES: 1

APPROVED FOR TRANSFER ONLY  
 NO SUBDIVISION PLAT REQUIRED  
 (O.R.C. 711.001 & 711.131)  
 Lot(s) not for building unless  
 approved by Board of Health  
**HCPC**  
 HOLMES CO. PLANNING COMMISSION  
 By AO Date 10/26/2020

*Orv 274 P. 367*

**INDEXED**

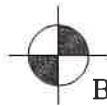
Holmes County, OH  
 Inst# 202000011662



**REFERENCES**

- O.R. VOL. 195 PAGE 1175
- O.R. VOL. 256 PAGE 860
- PLAT VOL. 17 PAGE 398
- PLAT VOL. 7 PAGE 93
- PLAT VOL. 19 PAGE 1092

BASIS OF BEARINGS FROM  
 OHIO STATE PLANE COORDINATE  
 SYSTEM, NORTH ZONE, N.A.D. 83



**Plat Approved**

Holmes County Map Office  
10/23/2020 TD

**BAKER SURVEYING, LLC**  
 138 N. CLAY STREET  
 MILLERSBURG, OHIO 44654  
 PH. 330-674-4788  
 EMAIL: [bakersurveying@gmail.com](mailto:bakersurveying@gmail.com)



I CERTIFY THIS SURVEY TO BE CORRECT  
 TO THE BEST OF MY KNOWLEDGE.

*AL*  
 AARON L. GERBER P.S. 8379  
 DATE: OCT. 7, 2020  
 ALG\VJD  
 FILE NAME: WORK5\S-527-20\CNK