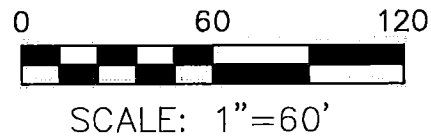


ORV 274 Pg 3635

VILLAGE OF HOLMESVILLE
 PRAIRIE TOWNSHIP
 S.E. QTR. SECTION 3
 T-13 N; R-13 W
 HOLMES COUNTY, OHIO

SURVEYED FOR: KEITH PYERS

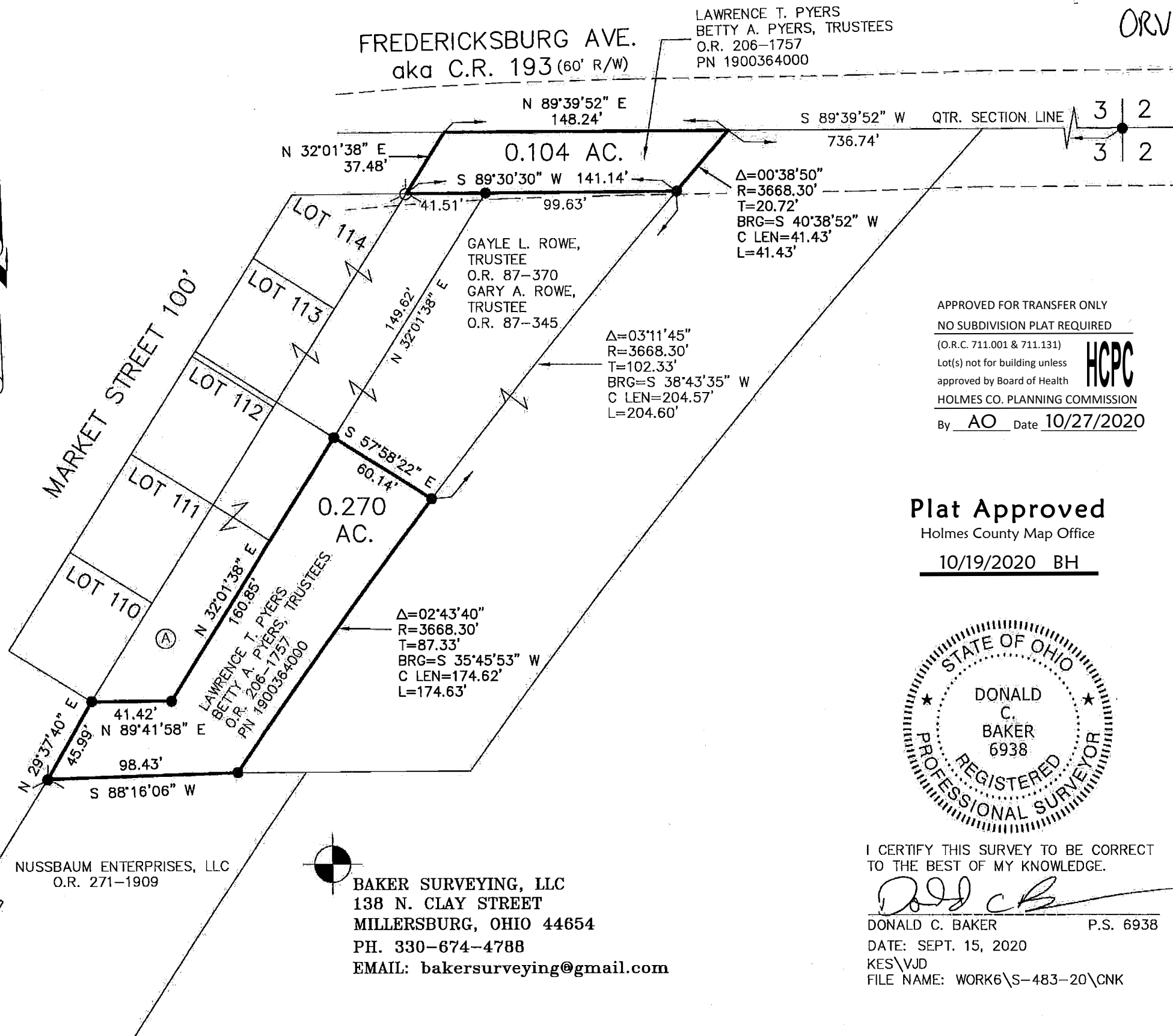


- MAG NAIL FOUND
- 5/8" REBAR FOUND
UNLESS OTHERWISE NOTED
- MAG NAIL SET
- 5/8" REBAR SET WITH I.D. CAP
I.D. CAP MARKED "BAKER 6938"

REFERENCES

O.R. VOL. 206 PAGE 1757
 O.R. VOL. 87 PAGE 345
 O.R. VOL. 271 PAGE 1909
 PLAT VOL. 9 PAGE 42
 PLAT VOL. 14 PAGE 872
 PLAT VOL. 19 PAGE 4020
 BASIS OF BEARINGS FROM
 OHIO STATE PLANE COORDINATE
 SYSTEM, NORTH ZONE, N.A.D. 83

Ⓐ KEITH A. PYERS
 O.R. 267-4527




APPROVED FOR TRANSFER ONLY
 NO SUBDIVISION PLAT REQUIRED
 (O.R.C. 711.001 & 711.131)
 Lot(s) not for building unless
 approved by Board of Health
 HOLMES CO. PLANNING COMMISSION
 By AO Date 10/27/2020



Plat Approved

Holmes County Map Office

10/19/2020 BH



I CERTIFY THIS SURVEY TO BE CORRECT
 TO THE BEST OF MY KNOWLEDGE.

Donald C. Baker

DONALD C. BAKER P.S. 6938
 DATE: SEPT. 15, 2020
 KES\VJD
 FILE NAME: WORK6\S-483-20\CNK

BAKER SURVEYING, LLC
 138 N. CLAY STREET
 MILLERSBURG, OHIO 44654
 PH. 330-674-4788
 EMAIL: bakersurveying@gmail.com