


SALT CREEK TOWNSHIP  
 3RD QTR., LOT 5  
 T-10 N; R-6 W  
 HOLMES COUNTY, OHIO

SURVEYED FOR: WAYNE TROYER

REFERENCES

O.R. 265 PAGE 1875  
 O.R. VOL. 265 PAGE 1872  
 PLAT VOL. 2 PAGE 569  
 PLAT VOL. 19 PAGE 2341

BASIS OF BEARINGS FROM  
 OHIO STATE PLANE COORDINATE  
 SYSTEM, NORTH ZONE, N.A.D. 83



SCALE: 1"=200'

- 5/8" REBAR FOUND  
UNLESS OTHERWISE NOTED
- 5/8" REBAR SET WITH I.D. CAP  
I.D. CAP MARKED "BAKER  
SURVEYING LLC"



202000010968

B: 19 P: 4179  
 FILED FOR RECORD IN  
 HOLMES COUNTY, OH  
 ANITA HALL, COUNTY RECORDER  
 10/01/2020 02:27 PM  
 SMALL PLAT . 40.00  
 PAGE - 1

ORV 274 PG 58

APPROVED FOR TRANSFER ONLY  
 NO SUBDIVISION PLAT REQUIRED

(O.R.C. 711.001 & 711.131)


Lot(s) not for building unless  
 approved by Board of Health



HOLMES CO. PLANNING COMMISSION

By AO Date 9/3/2020

Plat Approved  
 9/3/2020 JP



BAKER SURVEYING, LLC  
 138 N. CLAY STREET  
 MILLERSBURG, OHIO 44654  
 PH. 330-674-4788  
 EMAIL: bakersurveying@gmail.com

I CERTIFY THIS SURVEY TO BE CORRECT  
 TO THE BEST OF MY KNOWLEDGE.

*Donald C. Baker*

DONALD C. BAKER P.S. 6938  
 DATE: AUG. 3, 2020  
 KES\GRB  
 FILE NAME: WORK6\S-405-20\CNK

LOT LINE ESTABLISHED  
 FROM PLAT VOL. 2 PAGE 569

N 64°26'04" E 132.14'  
 N 58°26'59" E 76.10'

N 69°27'38" E 189.40'

N 85°01'15" E 208.64'

N 83°23'00" E 132.26'

N 68°12'28" E 98.14'

N 35°21'37" E 115.57'

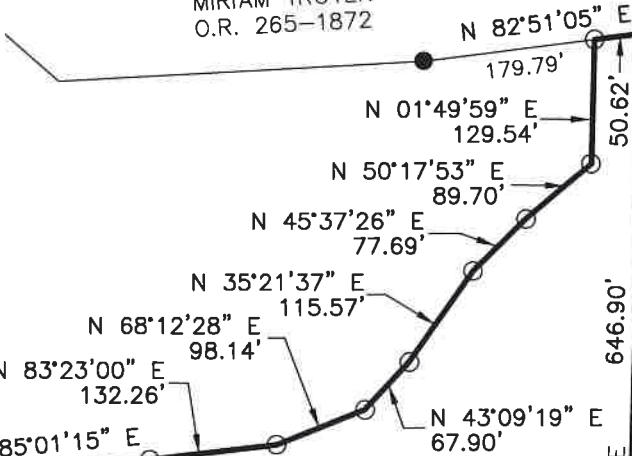
N 45°37'26" E 77.69'

N 50°17'53" E 89.70'

N 01°49'59" E 129.54'

N 82°51'05" E 179.79'

WAYNE A. TROYER  
 MIRIAM TROYER  
 O.R. 265-1872



MARK D. MILLER  
 O.R. 265-1875  
 PN 3400260002

5.511 AC.  
 TO GO TO ADJOINER

1063.55'

N 88°47'55" W

LOT LINE

LOT LINE  
 S 01°49'59" W  
 646.90'

