


SALT CREEK TOWNSHIP
3RD. QTR., LOT 21
T-10 N; R-5 W
HOLMES COUNTY, OHIO

SURVEYED FOR: HELPING HAND FOUNDATION



SCALE: 1"=200'

- STONE FOUND
- ▲ R.R. SPIKE FOUND
- 5/8" REBAR FOUND
UNLESS OTHERWISE NOTED
- 5/8" REBAR SET WITH I.D. CAP
I.D. CAP MARKED "BAKER
SURVEYING LLC"



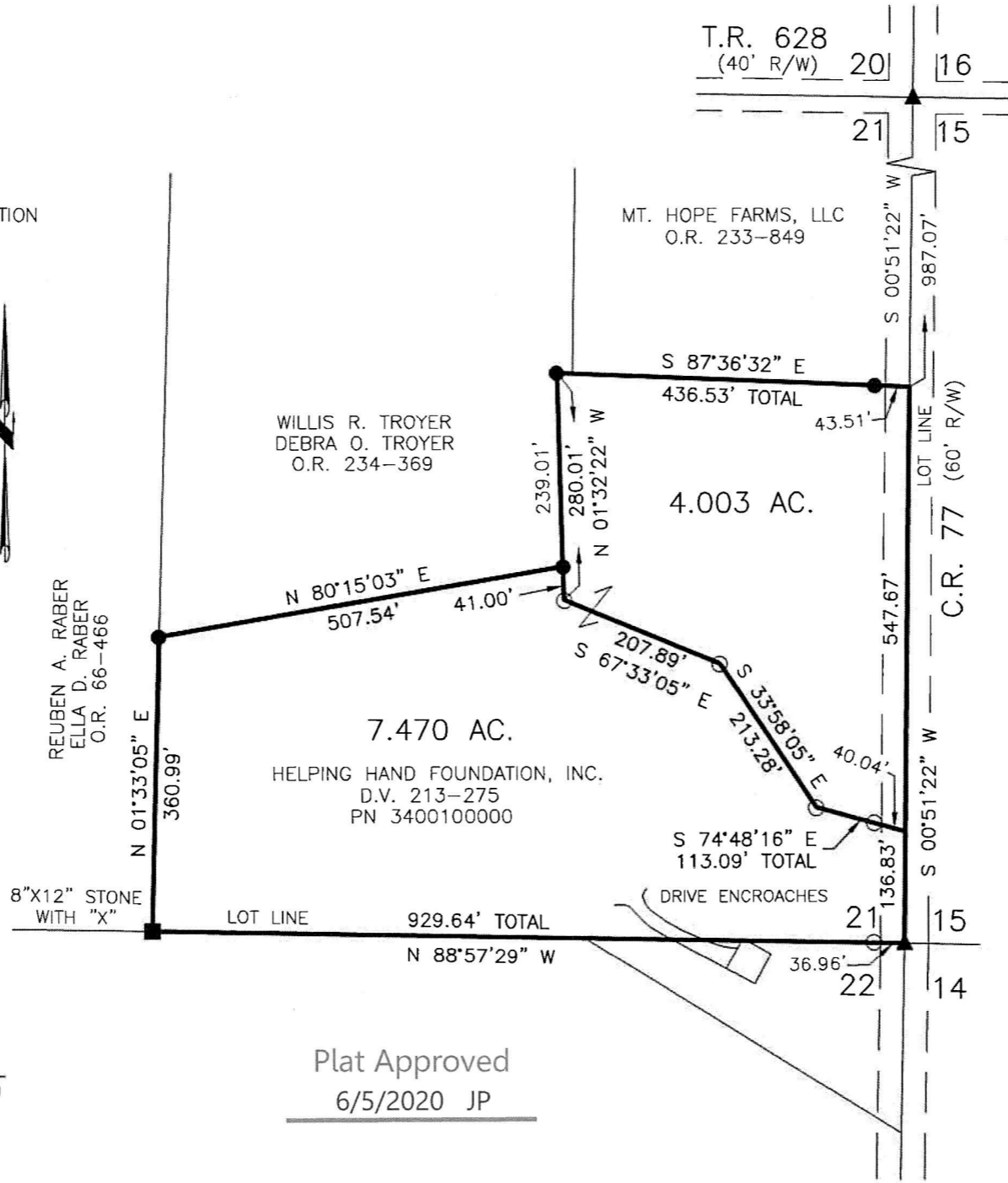
I CERTIFY THIS SURVEY TO BE CORRECT
TO THE BEST OF MY KNOWLEDGE.

AARON L. GERBER P.S. 8379

DATE: MAY 4, 2020

ALG

FILE NAME: WORK5\S-247-20\CNK



202000009897
B: 19 P: 4133
FILED FOR RECORD IN
HOLMES COUNTY, OH
ANITA HALL, COUNTY RECORDER
08/06/2020 11:16 AM
SMALL PLAT . 40.00
PAGES: 1

ORV 273 PG 1913 +
1929


APPROVED FOR TRANSFER ONLY
NO SUBDIVISION PLAT REQUIRED
(O.R.C. 711.001 & 711.131)
Lot(s) not for building unless
approved by Board of Health
HOLMES CO. PLANNING COMMISSION
By AO Date 6/8/2020



REFERENCES

- DEED VOL. 213 PAGE 275
- O.R. VOL. 234 PAGE 369
- O.R. VOL. 233 PAGE 849
- O.R. VOL. 66 PAGE 466
- PLAT VOL. 19 PAGE 2038
- PLAT VOL. 5 PAGE 21

BASIS OF BEARINGS FROM OHIO STATE PLANE
COORDINATE SYSTEM, NORTH ZONE,
N.A.D. 83



BAKER SURVEYING, LLC
138 N. CLAY STREET
MILLERSBURG, OHIO 44654
PH. 330-674-4788
EMAIL: bakersurveying@gmail.com

Plat Approved
6/5/2020 JP