


02V2B p932

WALNUT CREEK TOWNSHIP
N.W. QTR. SECTION 19
T-9 N; R-5 W
HOLMES COUNTY, OHIO

SURVEYED FOR: EMANUEL SCHLABACH



SCALE: 1"=100'

- STONE FOUND
- 5/8" REBAR FOUND
UNLESS OTHERWISE NOTED
- △ R.R. SPIKE SET
- 5/8" REBAR SET WITH I.D. CAP
I.D. CAP MARKED "BAKER 6938"

REFERENCES

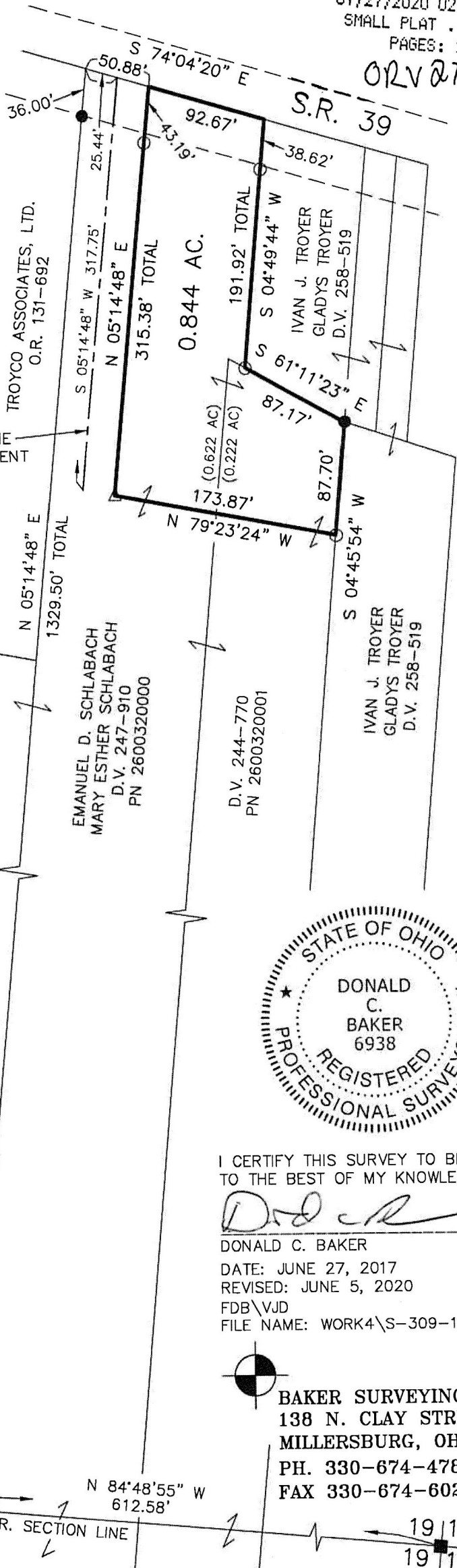
- DEED VOL. 244 PAGE 770
- DEED VOL. 247 PAGE 910
- DEED VOL. 249 PAGE 705
- DEED VOL. 258 PAGE 519
- PLAT VOL. 4 PAGE 133
- PLAT VOL. 3 PAGE 69
- PLAT VOL. 8 PAGE 96
- PLAT VOL. 10 PAGE 802
- PLAT VOL. 12 PAGE 297
- PLAT VOL. 12 PAGE 578
- BEARINGS FROM
PLAT VOL. 10 PAGE 802

APPROVED FOR TRANSFER ONLY
NO SUBDIVISION PLAT REQUIRED
(O.R.C. 711.001 & 711.131)
Lot(s) not for building unless
approved by Board of Health
HOLMES CO. PLANNING COMMISSION
By AO Date 6/25/2020



Plat Approved
6/24/2020 TD

GLENN W. COBLENTZ
ELSIE J. COBLENTZ
D.V. 205-234
D.V. 242-499



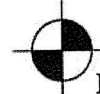
I CERTIFY THIS SURVEY TO BE CORRECT
TO THE BEST OF MY KNOWLEDGE.

Donald C. Baker

DONALD C. BAKER P.S. 6938

DATE: JUNE 27, 2017
REVISED: JUNE 5, 2020

FDB\VJD
FILE NAME: WORK4\S-309-17



BAKER SURVEYING, LLC
138 N. CLAY STREET
MILLERSBURG, OHIO 44654
PH. 330-674-4788
FAX 330-674-6027

QTR. SECTION LINE

19/19
19/19