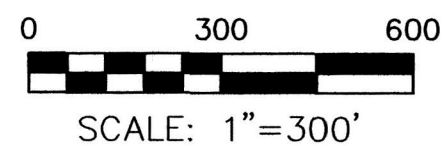


20200009704
 B: 19 P: 4126
 FILED FOR RECORD IN
 HOLMES COUNTY, OH
 ANITA HALL, COUNTY RECORDER
 07/27/2020 02:30 PM
 PLAT MED . 43.20
 PAGES: 1
 DRY 273 PG 926



WASHINGTON TOWNSHIP
 N.E. & N.W. QTRS. SECTION 5
 N.E. QTR. SECTION 6
 T-19 N; R-15 W
 HOLMES COUNTY, OHIO

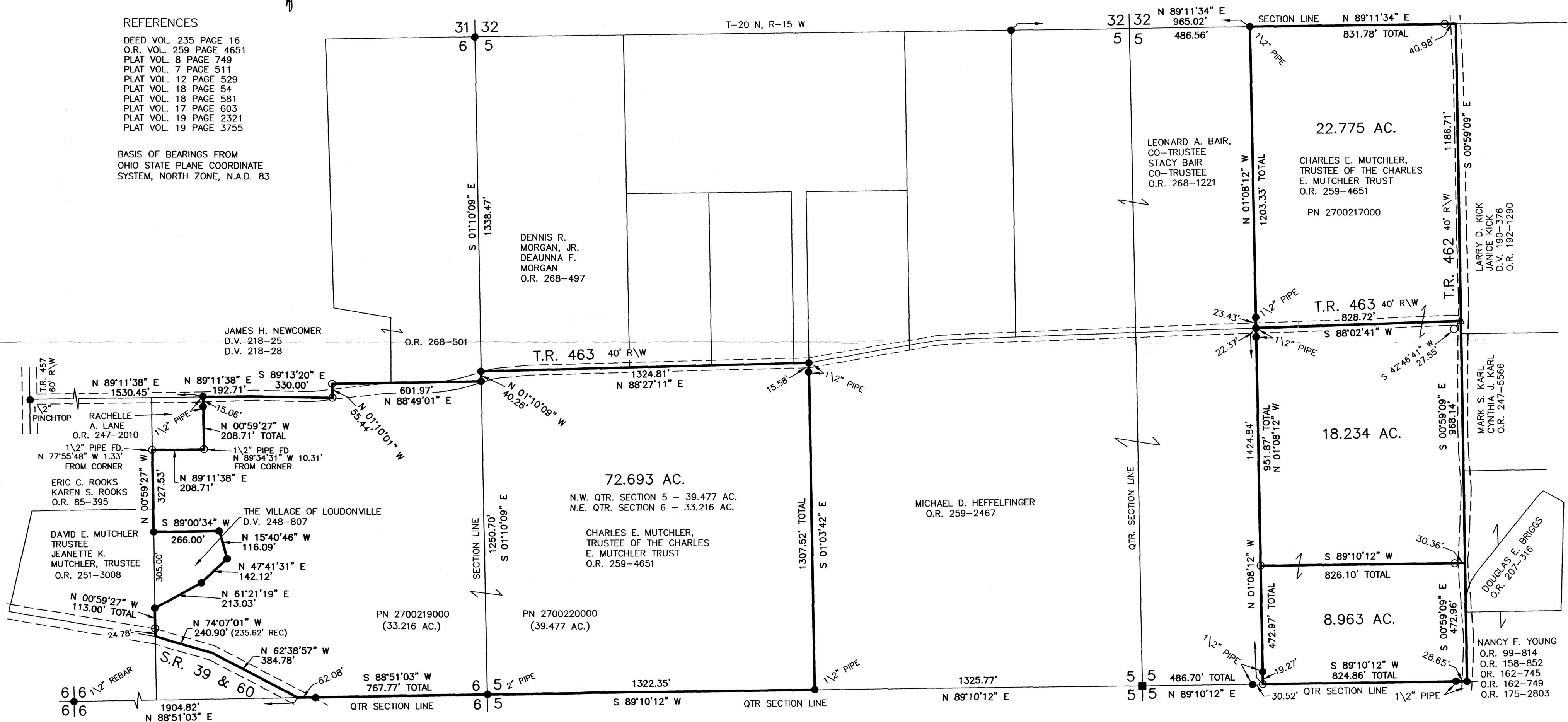
SURVEYED FOR: DAVE MUTCHLER

- STONE FOUND
- 5/8" REBAR FOUND UNLESS OTHERWISE NOTED
- 5/8" REBAR SET WITH I.D. CAP I.D. CAP MARKED "BAKER 6938"
- △ R.R. SPIKE SET

REFERENCES

- DEED VOL. 235 PAGE 16
- O.R. VOL. 259 PAGE 4651
- PLAT VOL. 8 PAGE 749
- PLAT VOL. 7 PAGE 511
- PLAT VOL. 12 PAGE 529
- PLAT VOL. 18 PAGE 54
- PLAT VOL. 18 PAGE 581
- PLAT VOL. 17 PAGE 603
- PLAT VOL. 19 PAGE 2321
- PLAT VOL. 19 PAGE 3755

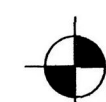
BASIS OF BEARINGS FROM
 OHIO STATE PLANE COORDINATE
 SYSTEM, NORTH ZONE, N.A.D. 83



I CERTIFY THIS SURVEY TO BE CORRECT
 TO THE BEST OF MY KNOWLEDGE.

Donald C. Baker
 DONALD C. BAKER P.S. 6938
 DATE: MAY 15, 2020
 KES\DCB
 FILE NAME: WORK6\S-261-20



 BAKER SURVEYING, LLC
 138 N. CLAY STREET
 MILLERSBURG, OHIO 44654
 PH. 330-674-4788
 EMAIL: bakersurveying@gmail.com