


SALT CREEK TOWNSHIP
 N.E. QTR. SECTION 33
 T-15 N; R-12 W
 HOLMES COUNTY, OHIO

SURVEYED FOR: HENRY TROYER



SCALE: 1"=100'

- 5/8" REBAR FOUND UNLESS OTHERWISE NOTED
- 5/8" REBAR SET WITH I.D. CAP I.D. CAP MARKED "BAKER SURVEYING LLC"



I CERTIFY THIS SURVEY TO BE CORRECT TO THE BEST OF MY KNOWLEDGE.

Donald C. Baker
 DONALD C. BAKER P.S. 6938
 DATE: JUNE 2, 2020
 KES\GRB
 FILE NAME: WORK6\S-297-20\CNK

APPROVED FOR TRANSFER ONLY
 NO SUBDIVISION PLAT REQUIRED
 (O.R.C. 711.001 & 711.131)
 Lot(s) not for building unless approved by Board of Health
 HOLMES CO. PLANNING COMMISSION
 By AO Date 7/2/2020



REFERENCES

O.R. VOL. 258 PAGE 2693
 O.R. VOL. 103 PAGE 232
 PLAT VOL. 19 PAGE 3105
 PLAT VOL. 14 PAGE 942

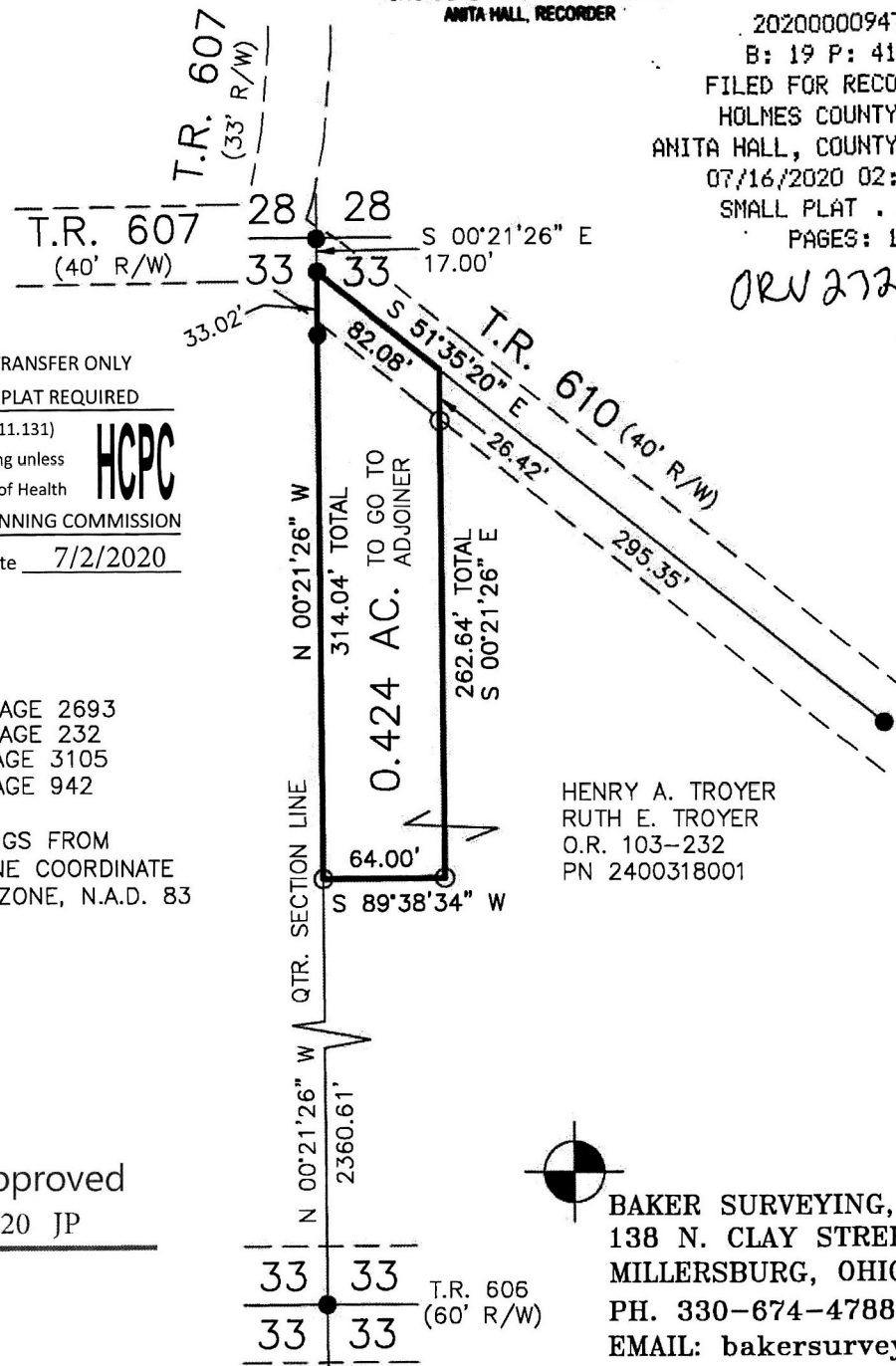
BASIS OF BEARINGS FROM OHIO STATE PLANE COORDINATE SYSTEM, NORTH ZONE, N.A.D. 83

Plat Approved
 7/1/2020 JP

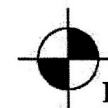
ORIGINAL PLAT FILED WITH MAP OFFICE
 ANITA HALL, RECORDER

202000009470
 B: 19 P: 4116
 FILED FOR RECORD IN
 HOLMES COUNTY, OH
 ANITA HALL, COUNTY RECORDER
 07/16/2020 02:32 PM
 SMALL PLAT . 40.00
 PAGES: 1

ORV 272 page 7189



HENRY A. TROYER
 RUTH E. TROYER
 O.R. 103-232
 PN 2400318001



BAKER SURVEYING, LLC
 138 N. CLAY STREET
 MILLERSBURG, OHIO 44654
 PH. 330-674-4788
 EMAIL: bakersurveying@gmail.com