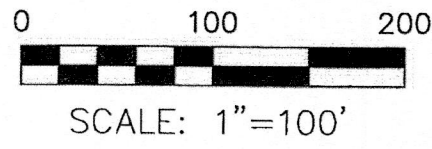


CLARK TOWNSHIP
 S.E. QTR. SECTION 4
 N.E. QTR. SECTION 7
 T-8 N; R-4 W
 HOLMES COUNTY, OHIO

SURVEYED FOR: JOSIAH TROYER



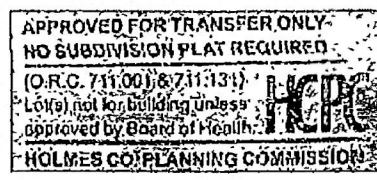
- ▲ R.R. SPIKE FOUND
- 5/8" REBAR FOUND
UNLESS OTHERWISE NOTED
- 5/8" REBAR SET WITH I.D. CAP
I.D. CAP MARKED "BAKER 6938"

REFERENCES
 O.R. VOL. 57 PAGE 421
 O.R. VOL. 253 PAGE 5093
 O.R. VOL. 49 PAGE 424
 O.R. VOL. 259 PAGE 1180
 PLAT VOL. 17 PAGE 611
 PLAT VOL. 19 PAGE 2815
 BASIS OF BEARINGS FROM
 PLAT VOL. 17 PAGE 611



I CERTIFY THIS SURVEY TO BE CORRECT
 TO THE BEST OF MY KNOWLEDGE.

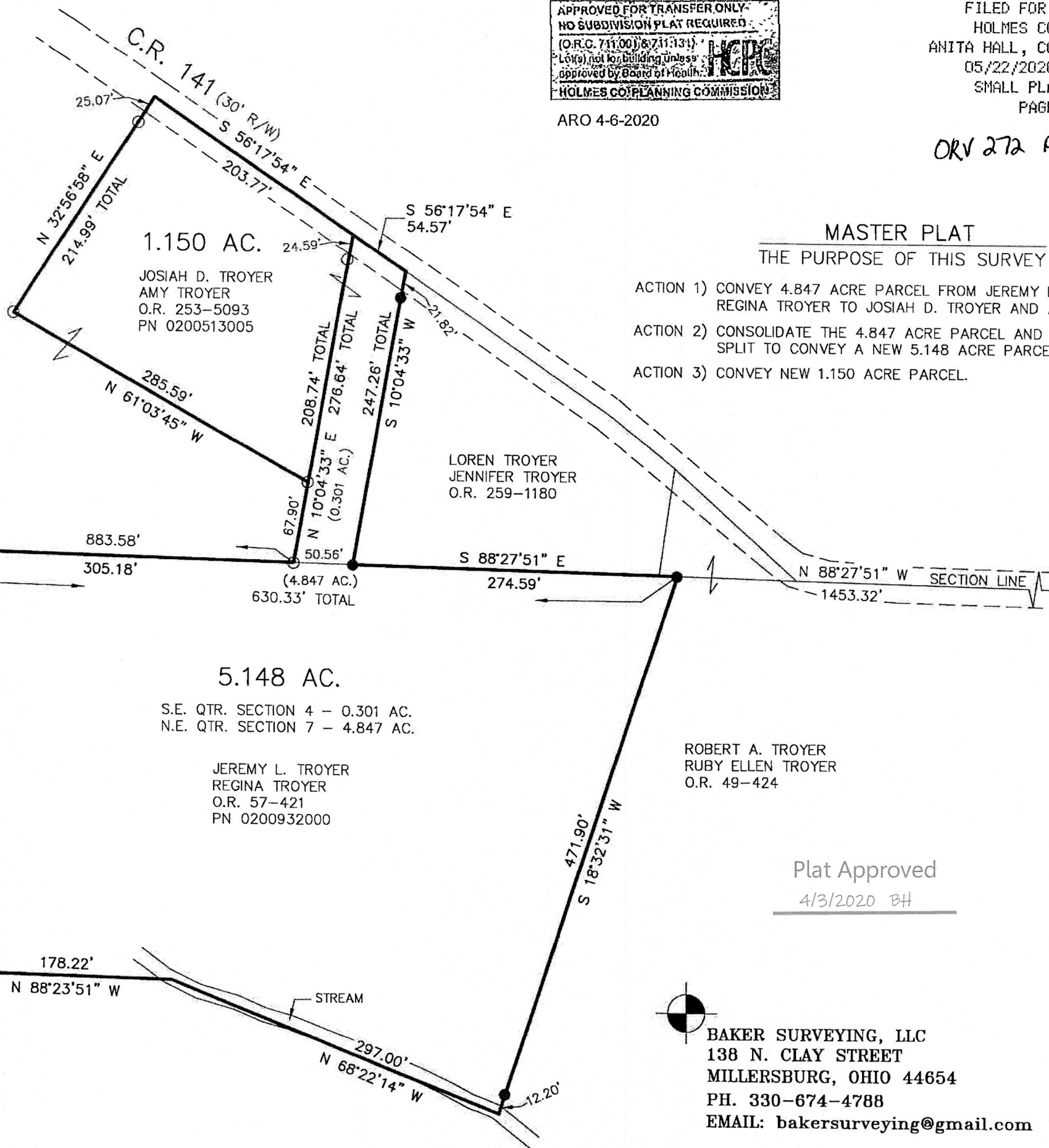
Donald C. Baker
 DONALD C. BAKER P.S. 6938
 DATE: FEB. 12, 2020
 FDB\TAB
 FILE NAME: WORK6\S-86-20\CNK



ARO 4-6-2020

202000008438
 B: 19 P: 4066
 FILED FOR RECORD IN
 HOLMES COUNTY, OH
 ANITA HALL, COUNTY RECORDER
 05/22/2020 12:05 PM
 SMALL PLAT . 40.00
 PAGES: 1

ORV 272 PGS 11673,
 11674,
 11680



MASTER PLAT
 THE PURPOSE OF THIS SURVEY

- ACTION 1) CONVEY 4.847 ACRE PARCEL FROM JEREMY L. TROYER AND REGINA TROYER TO JOSIAH D. TROYER AND AMY TROYER.
- ACTION 2) CONSOLIDATE THE 4.847 ACRE PARCEL AND A 0.301 ACRE SPLIT TO CONVEY A NEW 5.148 ACRE PARCEL.
- ACTION 3) CONVEY NEW 1.150 ACRE PARCEL.

Plat Approved
 4/3/2020 BH

BAKER SURVEYING, LLC
 138 N. CLAY STREET
 MILLERSBURG, OHIO 44654
 PH. 330-674-4788
 EMAIL: bakersurveying@gmail.com