


SALT CREEK TOWNSHIP  
 N.W. QTR. SECTION 4  
 T-14 N; R-12 W  
 HOLMES COUNTY, OHIO

SURVEYED FOR: MARK E. RABER



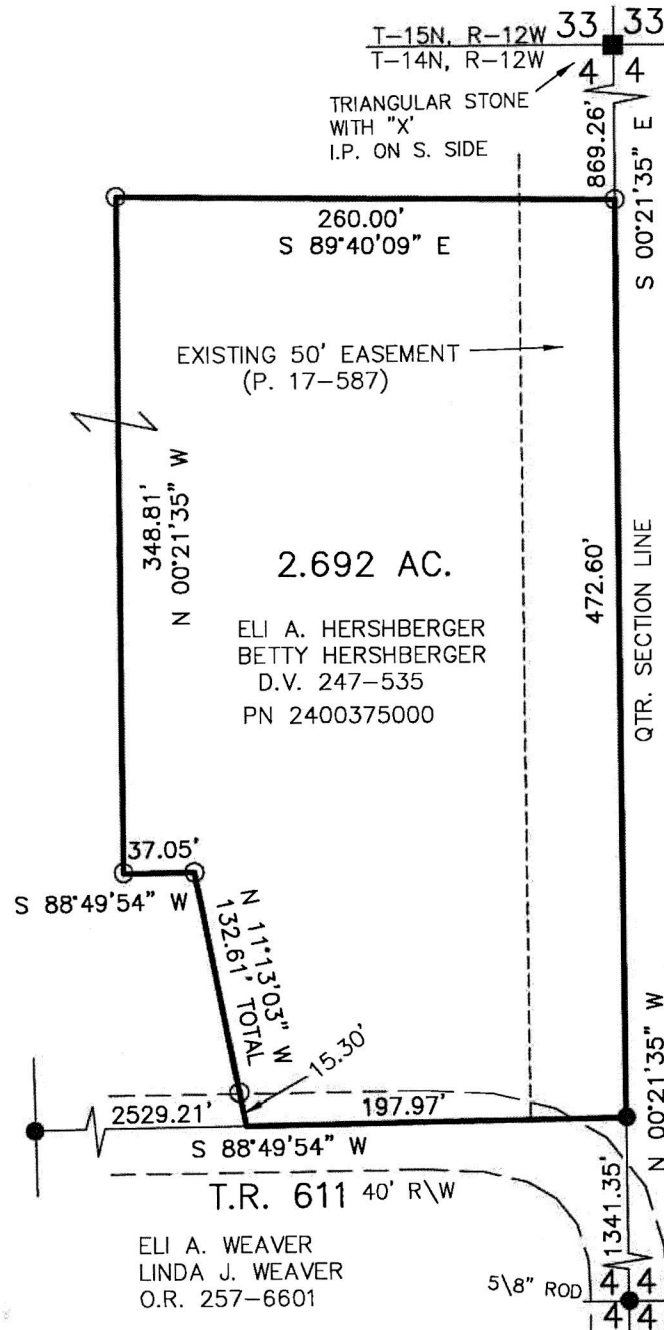
SCALE: 1"=100'

- STONE FOUND
- 5/8" REBAR FOUND  
UNLESS OTHERWISE NOTED
- 5/8" REBAR SET WITH I.D. CAP  
I.D. CAP MARKED "BAKER 6938"



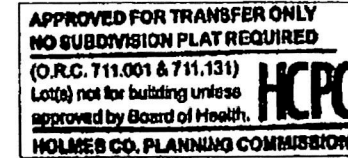
I CERTIFY THIS SURVEY TO BE CORRECT  
 TO THE BEST OF MY KNOWLEDGE.

*Donald C. Baker*  
 DONALD C. BAKER P.S. 6938  
 DATE MARCH 18, 2020  
 KES  
 FILE NAME: WORK6\S-166-20



202000008324  
 B: 19 P: 4058  
 FILED FOR RECORD IN  
 HOLMES COUNTY, OH  
 ANITA HALL, COUNTY RECORDER  
 05/15/2020 12:18 PM  
 SMALL PLAT . 40.00  
 PAGES: 1

ORV 272 Pg 1000



ARO 5-5-2020


Plat Approved  
 4/29/2020 JP

REFERENCES

- DEED VOL. 247 PAGE 535
- O.R. VOL. 257 PAGE 6601
- PLAT VOL. 17 PAGE 587
- PLAT VOL. 19 PAGE 3076

BASIS OF BEARINGS

FROM OHIO STATE PLANE COORDINATE  
 SYSTEM, NORTH ZONE, N.A.D. 83



BAKER SURVEYING, LLC  
 138 N. CLAY STREET  
 MILLERSBURG, OHIO 44654  
 PH. 330-674-4788  
 FAX 330-674-6027