


0 200 400



SCALE: 1"=200'

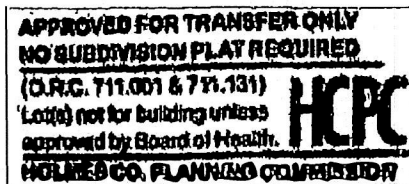
- STONE FOUND
- 5/8" REBAR FOUND UNLESS OTHERWISE NOTED
- 5/8" REBAR SET WITH I.D. CAP I.D. CAP MARKED "BAKER 6938"

CLARK TOWNSHIP  
N.W. QTR. SECTION 2  
T-8 N; R-5 W  
HOLMES COUNTY, OHIO

SURVEYED FOR: CLARENCE YODER

REFERENCES

- DEED VOL. 244 PAGE 814
- O.R. VOL. 185 PAGE 3190
- O.R. VOL. 199 PAGE 3386
- O.R. VOL. 263 PAGE 2923
- PLAT VOL. 13 PAGE 82
- PLAT VOL. 19 PAGE 594
- PLAT VOL. 19 PAGE 3418
- BASIS OF BEARINGS FROM PLAT VOL. 19 PAGE 3418



ARO 4-9-2020

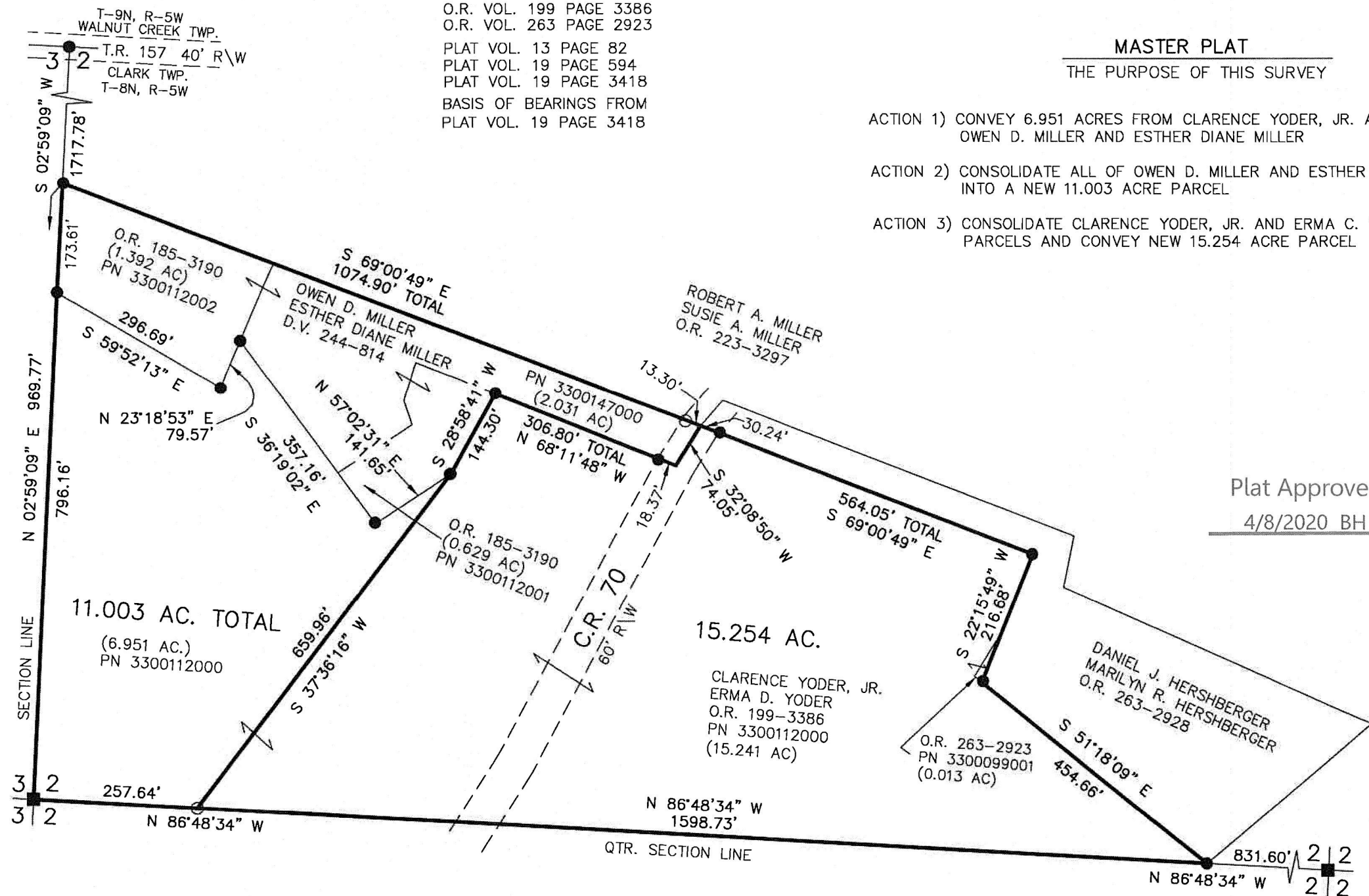
20200008029  
B: 19 P: 4045.  
FILED FOR RECORD IN  
HOLMES COUNTY, OH  
ANITA HALL, COUNTY RECORDER  
04/28/2020 12:43 PM  
SMALL PLAT . 40.00  
PAGES: 1

DRV 271 PGS 6873,  
6875,  
6877

MASTER PLAT

THE PURPOSE OF THIS SURVEY

- ACTION 1) CONVEY 6.951 ACRES FROM CLARENCE YODER, JR. AND ERMA D. YODER TO OWEN D. MILLER AND ESTHER DIANE MILLER
- ACTION 2) CONSOLIDATE ALL OF OWEN D. MILLER AND ESTHER DIANE MILLER'S PARCELS INTO A NEW 11.003 ACRE PARCEL
- ACTION 3) CONSOLIDATE CLARENCE YODER, JR. AND ERMA C. YODER'S REMAINING PARCELS AND CONVEY NEW 15.254 ACRE PARCEL



Plat Approved  
4/8/2020 BH



I CERTIFY THIS SURVEY TO BE CORRECT TO THE BEST OF MY KNOWLEDGE.

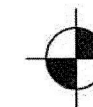
*Donald C. Baker*

DONALD C. BAKER P.S. 6938

DATE: MARCH 16, 2020

FDB\TAB

FILE NAME: WORK6\S-153-20



BAKER SURVEYING, LLC  
138 N. CLAY STREET  
MILLERSBURG, OHIO 44654  
PH. 330-674-4788  
FAX 330-674-6027