


WASHINGTON TOWNSHIP  
N.W., N.E., & S.E. QTRS. SECTION 27  
T-20 N; R-15 W  
HOLMES COUNTY, OHIO

SURVEYED FOR: EARL STUTZMAN




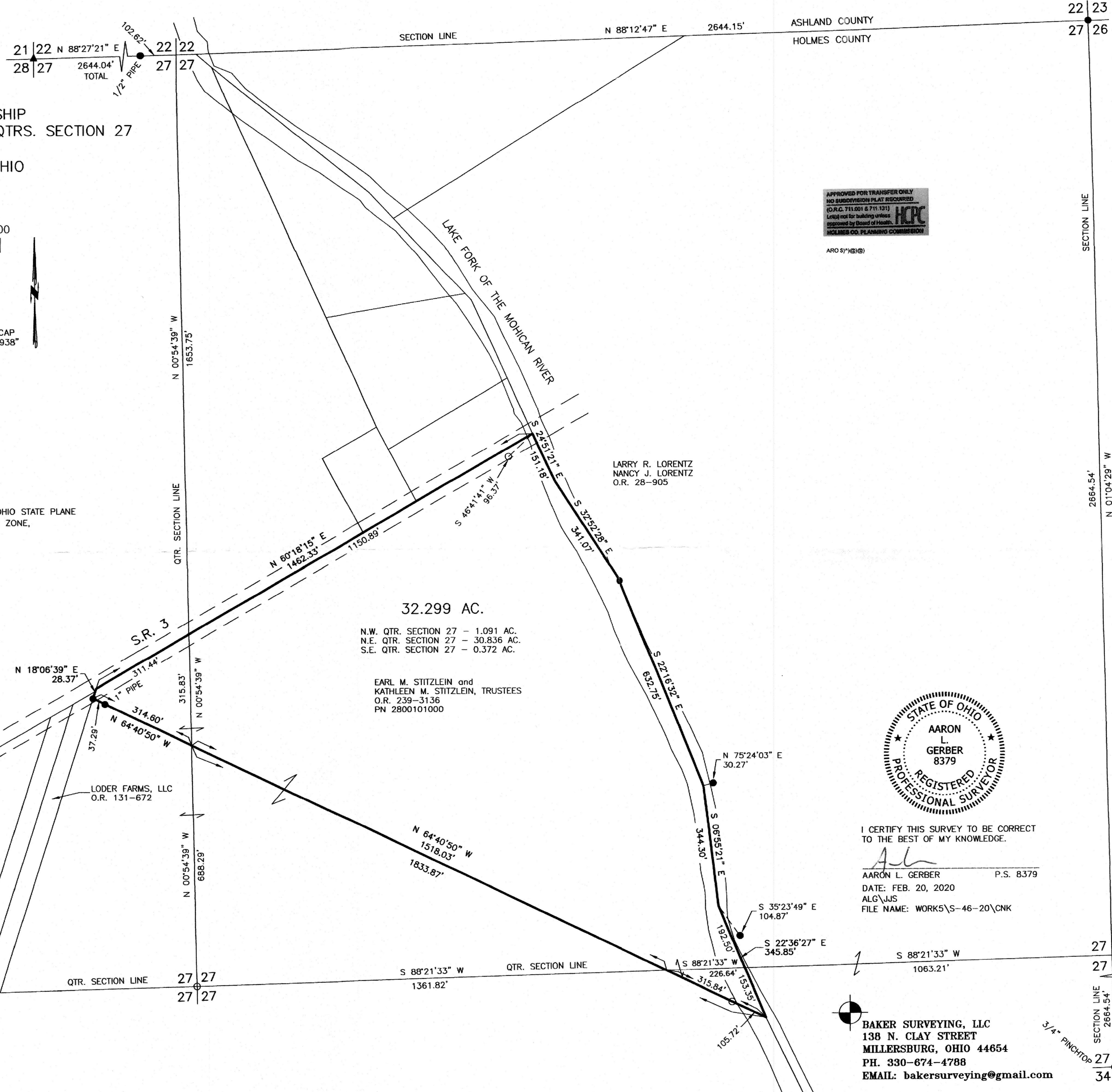
SCALE: 1"=200'

- ▲ R.R. SPIKE FOUND
- 5/8" REBAR FOUND UNLESS OTHERWISE NOTED
- 5/8" REBAR SET WITH I.D. CAP I.D. CAP MARKED "BAKER 6938"

REFERENCES

- O.R. VOL. 239 PAGE 3136
- O.R. VOL. 131 PAGE 672
- O.R. VOL. 187 PAGE 2444
- O.R. VOL. 28 PAGE 905
- PLAT VOL. 7 PAGE 19
- PLAT VOL. 7 PAGE 620
- PLAT VOL. 18 PAGE 465

BASIS OF BEARINGS FROM OHIO STATE PLANE COORDINATE SYSTEM, NORTH ZONE, N.A.D. 83



I CERTIFY THIS SURVEY TO BE CORRECT TO THE BEST OF MY KNOWLEDGE.

*AAG*  
AARON L. GERBER P.S. 8379  
DATE: FEB. 20, 2020  
ALG\JJS  
FILE NAME: WORK5\S-46-20\CNK

BAKER SURVEYING, LLC  
138 N. CLAY STREET  
MILLERSBURG, OHIO 44654  
PH. 330-674-4788  
EMAIL: bakersurveying@gmail.com

202000007687  
B: 19 P: 4032  
FILED FOR RECORD IN  
HOLMES COUNTY, OH  
ANITA HALL, COUNTY RECORDER  
04/08/2020 10:57 AM  
SMALL PLAT . 40.00  
PAGES: 1  
ORV 271 PG 4857

ORIGINAL PLAT FILED WITH MAP OFFICE  
ANITA HALL, RECORDER

Plat Approved  
4/6/2020 TD