

VILLAGE OF BENTON
 ABRAHAM MAST'S SUBDIVISION
 DEED VOL. 12 PAGE 323
 PART OF LOT 9

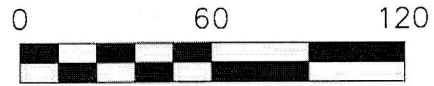
SALT CREEK TOWNSHIP
 4TH. QTR., LOT 19
 T-10 N; R-6 W
 HOLMES COUNTY, OHIO

SURVEYED FOR: FANNIE E. KLINE

202000007223
 B: 19 P: 4022
 FILED FOR RECORD IN
 HOLMES COUNTY, OH
 ANITA HALL, COUNTY RECORDER
 03/06/2020 03:35 PM
 SMALL PLAT . 40.00
 PAGES: 1

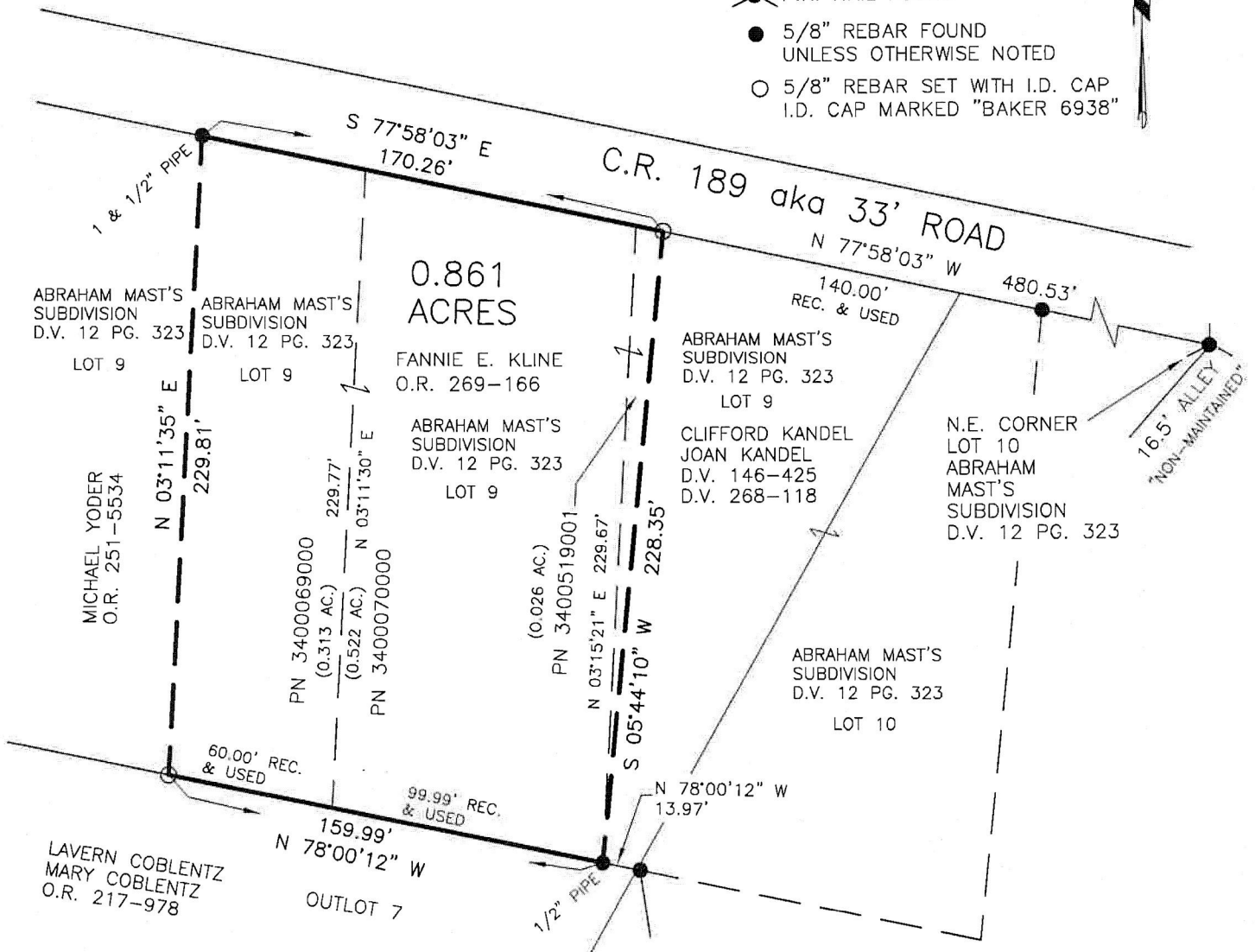
ORV 271 page 2168

APPROVED FOR TRANSFER ONLY
 NO SUBDIVISION PLAT REQUIRED
 (O.R.C. 711.001 & 711.131)
 Lot(s) not for building unless
 approved by Board of Health.
HCP
 HOLMES CO. PLANNING COMMISSION
 By AL Date 2/23/20



SCALE: 1"=60'


- P.K. NAIL FOUND
- 5/8" REBAR FOUND
UNLESS OTHERWISE NOTED
- 5/8" REBAR SET WITH I.D. CAP
I.D. CAP MARKED "BAKER 6938"



I CERTIFY THIS SURVEY TO BE CORRECT
 TO THE BEST OF MY KNOWLEDGE.

AL
 AARON L. GERBER P.S. 8379
 DATE: OCTOBER 28, 2019
 ALG\TAB
 FILE NAME: WORK5\S-481-19\ALG-MLD

REFERENCES
 O.R. VOL. 75 PAGE 294
 O.R. 166 PAGE 13
 PLAT VOL. 19 PAGE 915
 BEARINGS FROM PLAT VOL. 19 PAGE 915



BAKER SURVEYING, LLC
 138 N. CLAY STREET
 MILLERSBURG, OHIO 44654
 PH. 330-674-4788
 FAX 330-674-6027
 EMAIL: bakersurveying@gmail.com

PLAT APPROVED

1/16/2020