


MECHANIC TOWNSHIP
 2ND QTR., LOT 22
 T-8 N; R-6 W
 HOLMES COUNTY, OHIO

SURVEYED FOR: AARON YODER



SCALE: 1"=100'

- 5/8" REBAR FOUND
UNLESS OTHERWISE NOTED
- 5/8" REBAR SET WITH I.D. CAP
I.D. CAP MARKED "BAKER 6938"



I CERTIFY THIS SURVEY TO BE CORRECT
 TO THE BEST OF MY KNOWLEDGE.

Donald C. Baker

DONALD C. BAKER P.S. 6938

DATE: JAN. 13, 2020

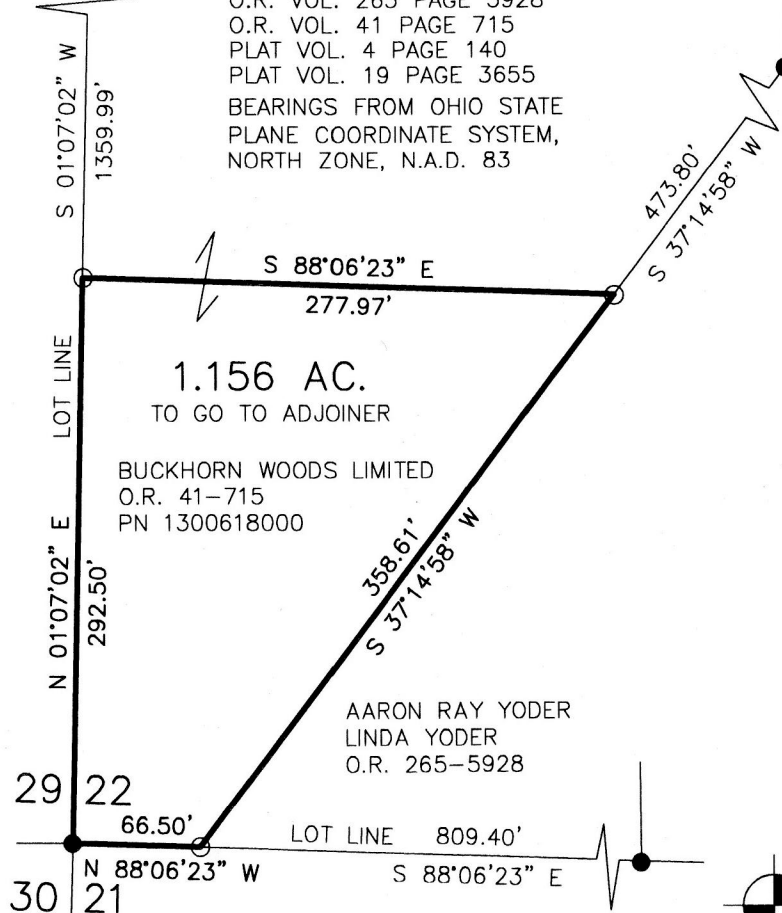
KES

FILE NAME: WORK6\S-25-20\CNK

28|23
 29|22

REFERENCES

O.R. VOL. 265 PAGE 5928
 O.R. VOL. 41 PAGE 715
 PLAT VOL. 4 PAGE 140
 PLAT VOL. 19 PAGE 3655
 BEARINGS FROM OHIO STATE
 PLANE COORDINATE SYSTEM,
 NORTH ZONE, N.A.D. 83



APPROVED FOR TRANSFER ONLY
 NO SUBDIVISION PLAT REQUIRED

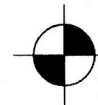
(O.R.C. 711.001 & 711.131)

Lot(s) not for building unless
 approved by Board of Health.



HOLMES CO. PLANNING COMMISSION

By *A* Date *2/13/20*



BAKER SURVEYING, LLC
 138 N. CLAY STREET
 MILLERSBURG, OHIO 44654
 PH. 330-674-4788
 EMAIL: bakersurveying@gmail.com

PLAT APPROVED

2/16/2020 TD

202000007140
 B: 19 P: 4017
 FILED FOR RECORD IN
 HOLMES COUNTY, OH
 ANITA HALL, COUNTY RECORDER
 03/04/2020 12:18 PM
 SMALL PLAT . 40.00
 PAGES: 1

DRV 271 PG 1821