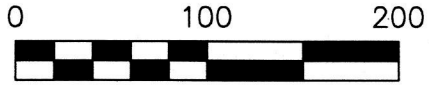



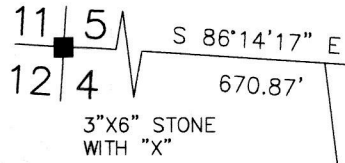
PAINT TOWNSHIP  
 4TH. QTR., LOT 4  
 T-10 N; R-5 W  
 HOLMES COUNTY, OHIO

SURVEYED FOR: WAYNE N. MAST



SCALE: 1"=100'

- STONE FOUND
- 5/8" REBAR FOUND  
UNLESS OTHERWISE NOTED
- 5/8" REBAR SET WITH I.D. CAP  
I.D. CAP MARKED "BAKER 6938"



I CERTIFY THIS SURVEY TO BE CORRECT  
 TO THE BEST OF MY KNOWLEDGE.

*Donald C. Baker*  
 DONALD C. BAKER P.S. 6938  
 DATE: JAN. 14, 2020  
 KES  
 FILE NAME: WORK6\S-33-20\CNK

REFERENCES

- DEED VOL. 182 PAGE 464
- O.R. VOL. 264 PAGE 6969
- O.R. VOL. 228 PAGE 918
- O.R. VOL. 258 PAGE 1734
- PLAT VOL. 19 PAGE 3544
- PLAT VOL. 19 PAGE 1892
- BEARINGS FROM  
 PLAT VOL. 19 PAGE 3544

LOT LINE

MAST BROTHERS  
 ENTERPRISES, LLC  
 O.R. 264-6969

S 86°14'17" E

169.74'

1.803 AC.

WAYNE N. MAST  
 SARAH ANN MAST  
 D.V. 182-464  
 PN 1500221000

JOSEPH W. MAST  
 DIANE S. MAST  
 O.R. 258-1734

S 23°02'58" E  
 460.14' TOTAL

N 21°44'18" W  
 533.87' TOTAL

O.R. 228-918


CENTERLINE EXISTING  
 35° EASEMENT  
 P. 19-1892

55.64'

163.73'

S 67°59'21" W

U.S. 62



BAKER SURVEYING, LLC  
 138 N. CLAY STREET  
 MILLERSBURG, OHIO 44654  
 PH. 330-674-4788  
 EMAIL: bakersurveying@gmail.com

PLAT APPROVED

*1/22/2020 TD*

202000006710  
 B: 19 P: 4000  
 FILED FOR RECORD IN  
 HOLMES COUNTY, OH  
 ANITA HALL, COUNTY RECORDER  
 02/07/2020 09:44 AM  
 SMALL PLAT . 40.00  
 PAGES: 1

*ORV 270 page 7155*

APPROVED FOR TRANSFER ONLY  
 NO SUBDIVISION PLAT REQUIRED  
 (O.R.C. 711.001 & 711.131)  
 Lot(s) not for building unless  
 approved by Board of Health.  
 HOLMES CO. PLANNING COMMISSION  
 By *A* Date *1/22/20*

