
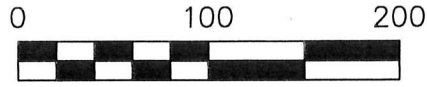


CLARK TOWNSHIP
 S.E. QTR. SECTION 11
 N.E. QTR. SECTION 20
 T-8 N; R-5 W
 HOLMES COUNTY, OHIO



SURVEYED FOR: WILLIS YODER



SCALE: 1"=100'

- STONE FOUND
- 5/8" REBAR FOUND UNLESS OTHERWISE NOTED
- △ R.R. SPIKE SET
- 5/8" REBAR SET WITH I.D. CAP I.D. CAP MARKED "BAKER 6938"



MASTER PLAT
 THE PURPOSE OF THIS SURVEY

- ACTION 1) ANNEX 0.860 ACRES FROM ANDY E. MILLER and BARBARA J. MILLER TO ALBERT L. YODER, RUTH YODER and REUBEN A. YODER
- ACTION 2) CONSOLIDATE THE 0.860 ACRES WITH 2.604 ACRES SPLIT FROM ALBERT L. YODER, RUTH YODER and REUBEN A. YODER TO CREATE A NEW 3.464 ACRE PARCEL

201900005371
 B: 19 P: 3927
 FILED FOR RECORD IN
 HOLMES COUNTY, OH
 ANITA HALL, COUNTY RECORDER
 11/18/2019 03:45 PM
 SMALL PLAT - 40.00
 PAGES: 1

ORV 270 PGS 280
 283

PLAT APPROVED


10/4/2019 JP



APPROVED FOR TRANSFER ONLY
 NO SUBDIVISION PLAT REQUIRED
 (O.R.C. 711.001 & 711.131)
 Lot(s) not for building unless
 approved by Board of Health.
HCP
 HOLMES CO. PLANNING COMMISSION
 By _____ Date 10/25/19

- REFERENCES
- DEED VOL. 250 PAGE 478
 - O.R. VOL. 253 PAGE 5702
 - O.R. VOL. 226 PAGE 299
 - O.R. VOL. 232 PAGE 808
 - PLAT VOL. 9 PAGE 68
 - PLAT VOL. 19 PAGE 2018
 - BEARINGS FROM PLAT VOL. 19 PAGE 2018

BAKER SURVEYING, LLC
 138 N. CLAY STREET
 MILLERSBURG, OHIO 44654
 PH. 330-674-4788
 FAX 330-674-6027
 EMAIL: bakersurveying@gmail.com



I CERTIFY THIS SURVEY TO BE CORRECT TO THE BEST OF MY KNOWLEDGE.

Donald C. Baker
 DONALD C. BAKER P.S. 6938
 DATE: SEPT. 16, 2019
 FDB\KES
 FILE NAME: WORK6\S-455-19\CNK