

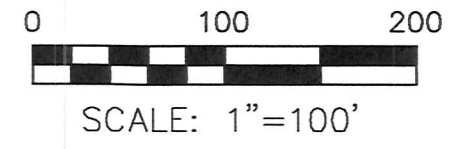
ORV 269 PGS 4041
 4043
 4054
 4057

0691113
 TX-4033907

MASTER PLAT

PURPOSE OF THIS SURVEY

- ACTION 1) RECORD AFFIDAVIT TO VACATE THE SUBDIVISION
- ACTION 2) CONVEY THE 1.567 ACRE PARCEL
- ACTION 3) CONVEY THE 2.201 ACRE PARCEL
- ACTION 4) CONVEY THE 3.247 ACRE PARCEL



- ▲ R.R. SPIKE FOUND
- 5/8" REBAR FOUND UNLESS OTHERWISE NOTED
- 5/8" REBAR SET WITH I.D. CAP I.D. CAP MARKED "BAKER 6938"

PAINT TOWNSHIP
 N.E. QTR. SECTION 32
 T-15 N; R-11 W
 HOLMES COUNTY, OHIO

**VACATION PLAT OF
 EMANUEL R. & SARAH MAST ALLOTMENT NO. 1
 REPLAT NO. 1
 (P. 19-3096)**

LOCATED IN:
 PAINT TOWNSHIP
 N.E. QTR. SECTION 32
 T-15 N; R-11 W
 HOLMES COUNTY, OHIO

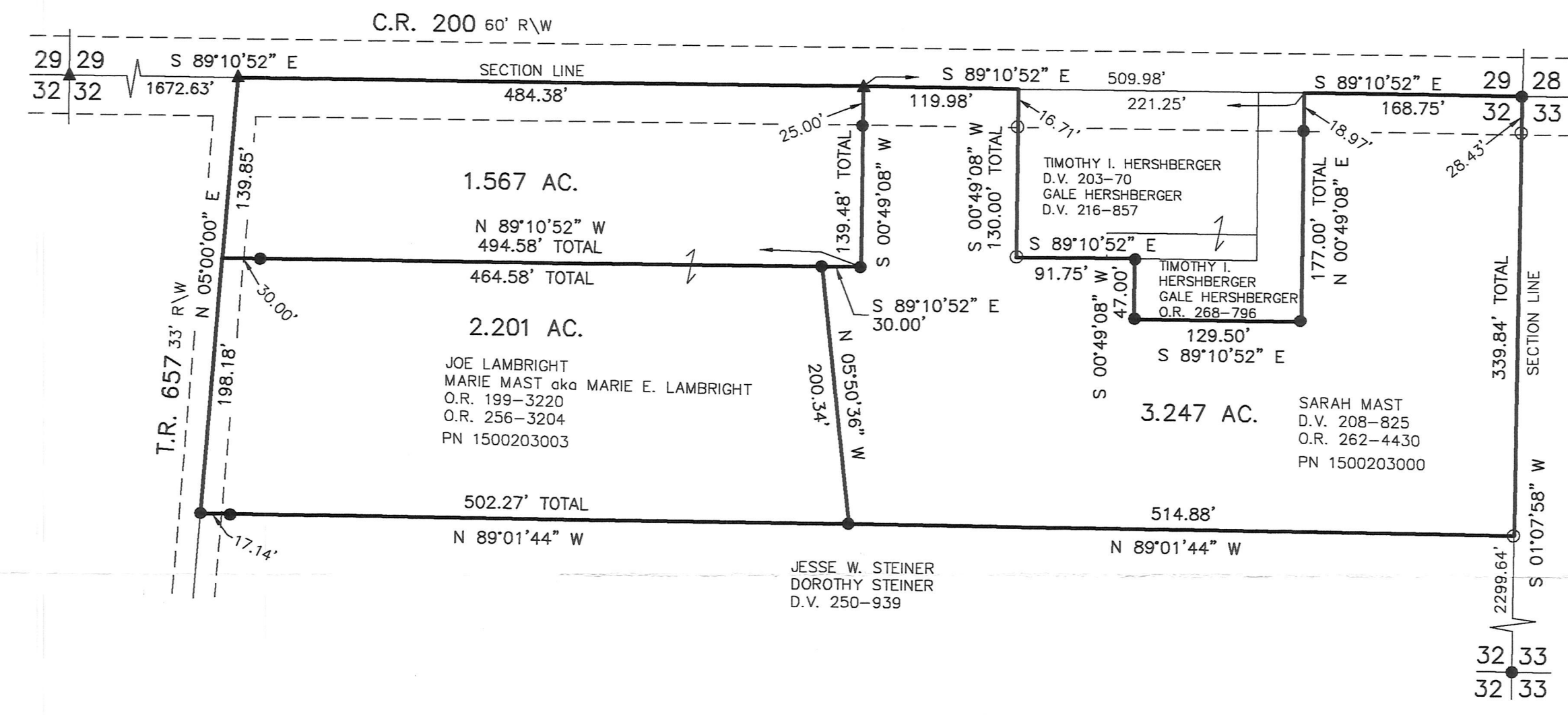
WE, THE UNDERSIGNED, CERTIFY THAT WE ARE THE OWNERS OF
 EMANUEL R. & SARAH MAST ALLOTMENT NO. 1 REPLAT NO. 1 AND
 HEREBY VACATE EMANUEL R. & SARAH MAST ALLOTMENT NO. 1
 REPLAT NO. 1 RECORDED IN PLAT VOL. 19 PAGE 3096.

Joe Lambright 9-26-19
 JOE LAMBRIGHT DATE

Marie MAST aka Marie E. Lambright 9-26-19
 MARIE MAST aka MARIE E. LAMBRIGHT DATE

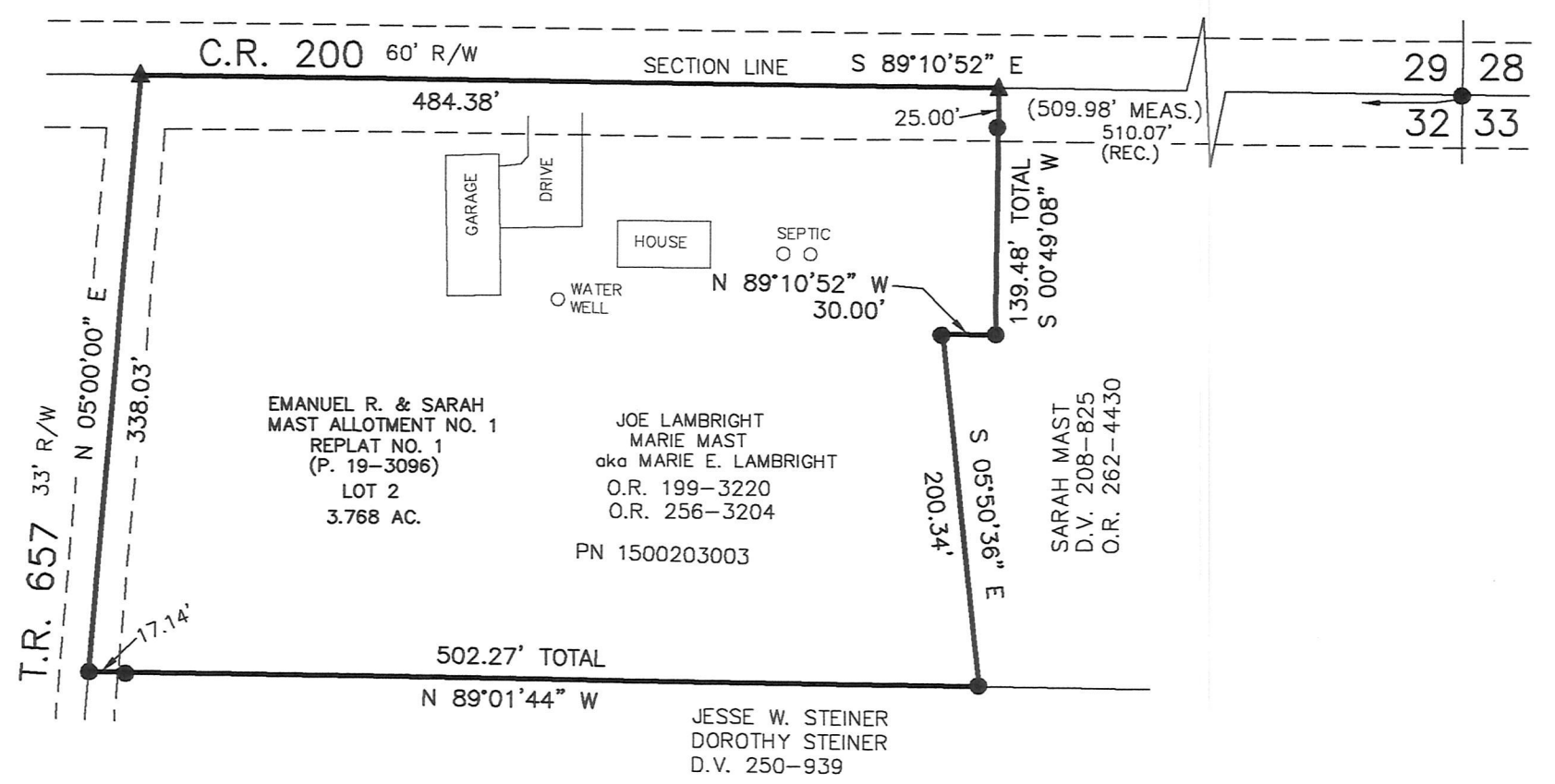
I HEREBY ACCEPT THE VACATION OF EMANUEL R. & SARAH MAST
 ALLOTMENT NO. 1 REPLAT NO. 1 RECORDED IN PLAT VOL. 19 PAGE
 3096.

Arnold Oliver 9/27/19
 ARNOLD OLIVER DATE
 HOLMES COUNTY PLANNING DEPARTMENT



REFERENCES

- DEED VOL. 208 PAGE 825
- O.R. VOL. 199 PAGE 3220
- O.R. VOL. 256 PAGE 3204
- O.R. VOL. 268 PAGE 796
- PLAT VOL. 19 PAGE 923
- PLAT VOL. 19 PAGE 3096
- BEARINGS FROM PLAT VOL. 19 PAGE 3096



APPROVED FOR TRANSFER ONLY
 NO SUBDIVISION PLAT REQUIRED
 (O.R.C. 711.001 & 711.131)
 Lot(s) not for building unless
 approved by Board of Health.
HCRP
 HOLMES CO. PLANNING COMMISSION
 By: *[Signature]* Date: 9/26/19

I CERTIFY THIS SURVEY TO BE CORRECT
 TO THE BEST OF MY KNOWLEDGE.

Donald C. Baker
 DONALD C. BAKER P.S. 6938
 DATE: AUGUST 22, 2019
 KES
 FILE NAME: WORK6\S-456-19\DB-MD

BAKER SURVEYING, LLC
 138 N. CLAY STREET
 MILLERSBURG, OHIO 44654
 PH. 330-674-4788
 FAX 330-674-6027

PLAT APPROVED

9/30/2019