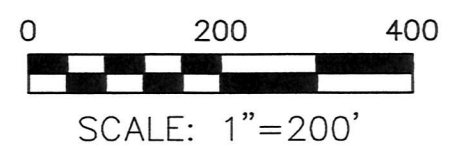


ORV 269 Pgs 3257,
 3260 +
 3263

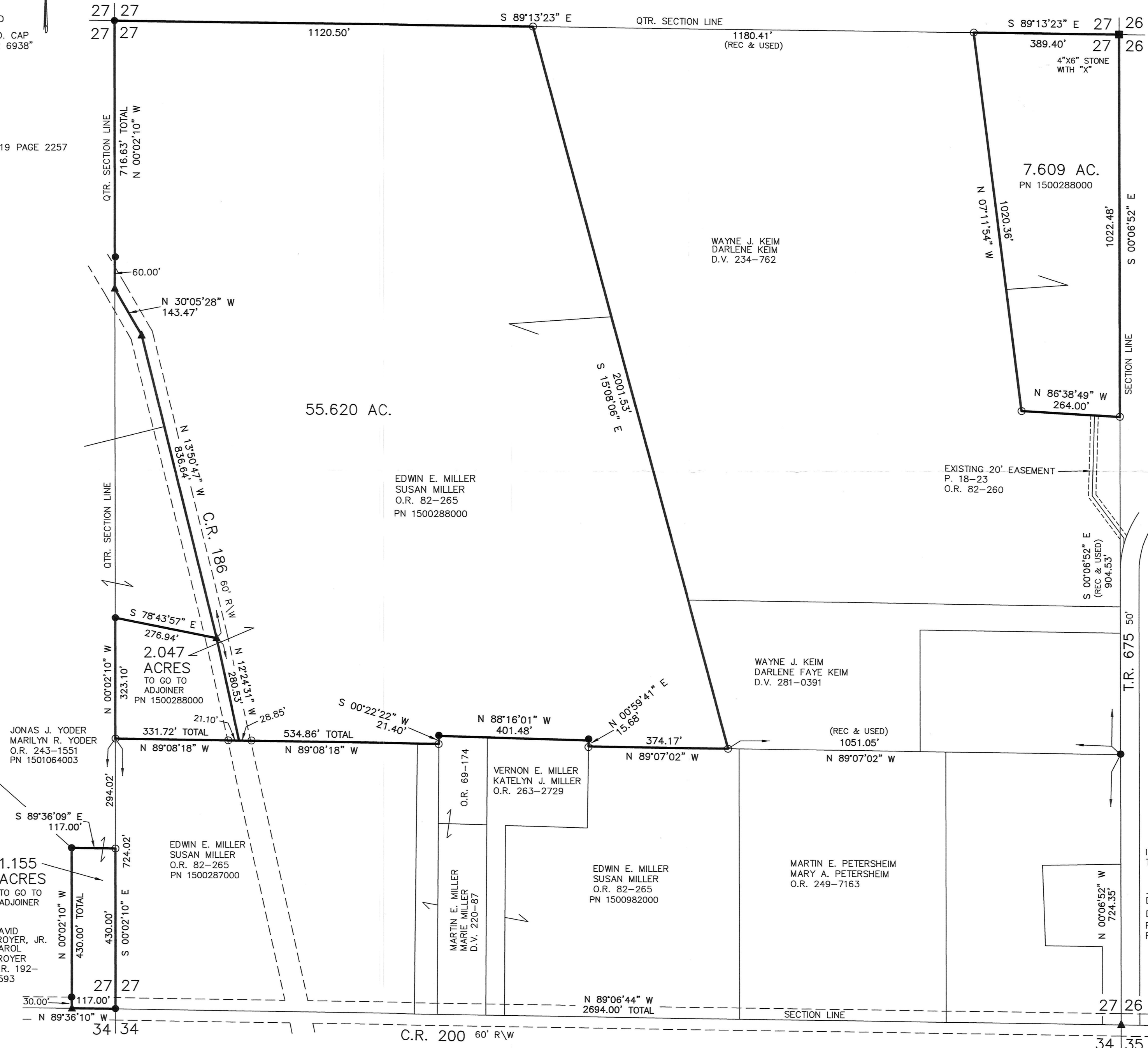


- STONE FOUND
- ▲ R.R. SPIKE FOUND
- 5/8" REBAR FOUND UNLESS OTHERWISE NOTED
- 5/8" REBAR SET WITH I.D. CAP I.D. CAP MARKED "BAKER 6938"


REFERENCES
 O.R. VOL. 192 PAGE 2593
 O.R. VOL. 82 PAGE 265
 PLAT VOL. 19 PAGE 2257
 BEARINGS FROM PLAT VOL. 19 PAGE 2257

MASTER PLAT
 THE PURPOSE OF THIS SURVEY
 ACTION 1) CONVEY 2.047 ACRES FROM EDWIN E. MILLER AND SUSAN MILLER TO JONAS J. YODER AND MARILYN R. YODER
 ACTION 2) CONVEY 1.155 ACRES FROM JONAS J. YODER AND MARILYN R. YODER TO EDWIN E. MILLER AND SUSAN MILLER
 ACTION 3) CONVEY 55.620 ACRES AND 7.609 ACRES FROM EDWIN E. MILLER AND SUSAN MILLER TO THEMSELVES

PAINT TOWNSHIP
 S.E. & S.W. QTRS. SECTION 27
 T-15 N; R-11 W
 HOLMES COUNTY, OHIO
 SURVEYED FOR: JONAS YODER JR.
 and EDWIN E. MILLER



APPROVED FOR TRANSFER ONLY
 NO SUBDIVISION PLAT REQUIRED
 (O.R.C. 711.001 & 711.131)
 Lot(s) not for building unless
 approved by Board of Health.
 HOLMES CO. PLANNING COMMISSION
 By: _____ Date: 11/11/19



I CERTIFY THIS SURVEY TO BE CORRECT
 TO THE BEST OF MY KNOWLEDGE.
 Donald C. Baker
 DONALD C. BAKER P.S. 6938
 DATE JULY 11, 2019
 FDB\VDJ
 FILE NAME: WORK6\S-257-19

BAKER SURVEYING, LLC
 138 N. CLAY STREET
 MILLERSBURG, OHIO 44654
 PH. 330-674-4788
 FAX 330-674-6027

PLAT APPROVED

9/30/2019

