



ORV 269 pg 2914



SCALE: 1"=100'



- STONE FOUND
- 5/8" REBAR FOUND
UNLESS OTHERWISE NOTED
- 5/8" REBAR SET WITH I.D. CAP
I.D. CAP MARKED "BAKER 6938"

REFERENCES

- O.R. VOL. 117 PAGE 338
- O.R. VOL. 268 PAGE 4100
- O.R. VOL. 239 PAGE 437
- O.R. VOL. 268 PAGE 3565
- O.R. VOL. 268 PAGE 3567
- PLAT VOL. 19 PAGE 2157
- PLAT VOL. 17 PAGE 851
- PLAT VOL. 19 PAGE 772
- BEARINGS FROM
PLAT VOL. 19 PAGE 3797



I CERTIFY THIS SURVEY TO BE CORRECT TO THE BEST OF MY KNOWLEDGE.

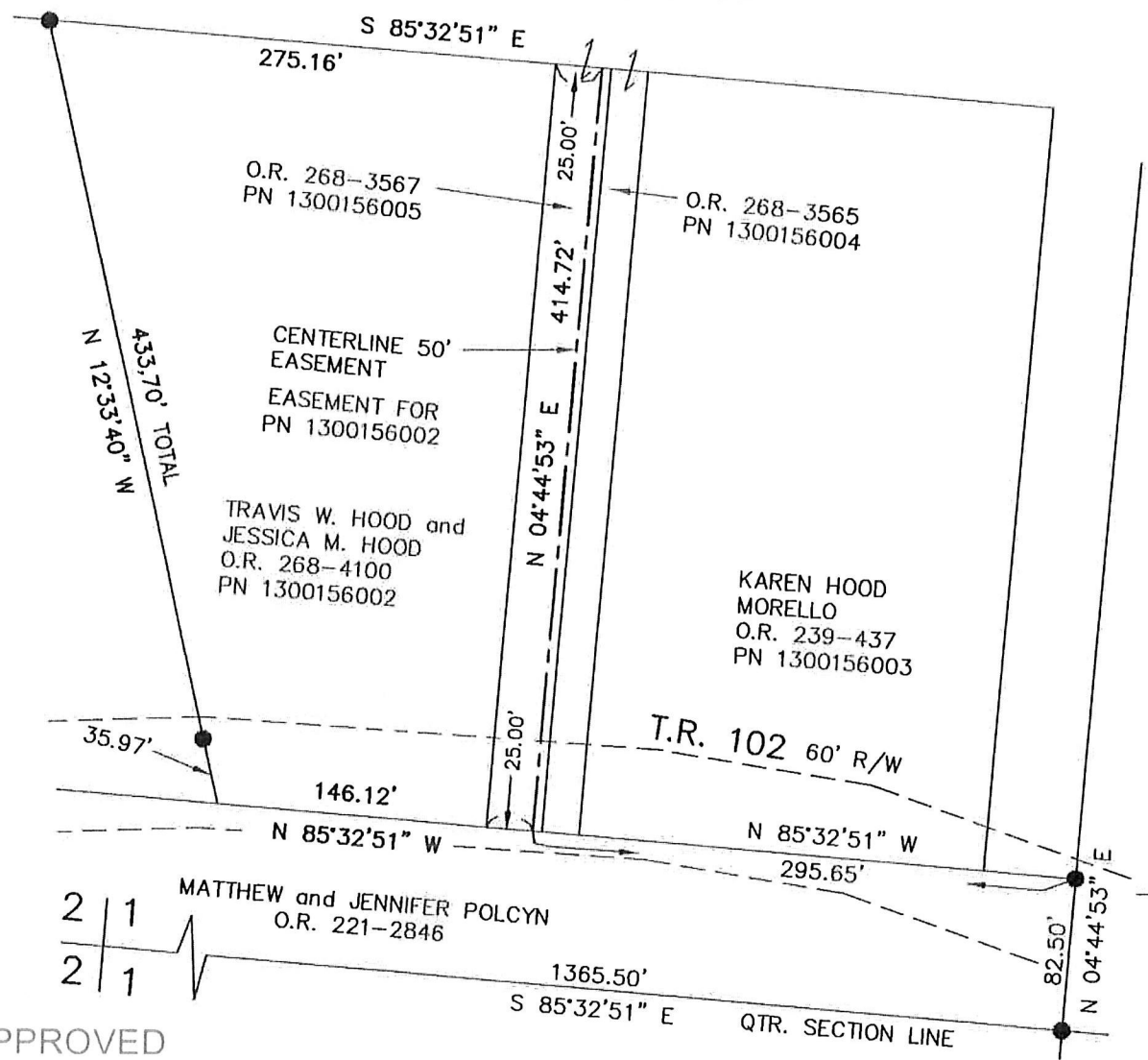
Donald C. Baker
 DONALD C. BAKER P.S. 6938
 DATE: JULY 23, 2019
 FDB\VJD\BLT
 FILE NAME: WORK6\S-280A-19

MECHANIC TOWNSHIP EASEMENT SURVEY

N.W. QTR. SECTION 1
 T-8 N; R-7 W
 HOLMES COUNTY, OHIO

SURVEYED FOR: DARRELL HOOD

DARRELL W. HOOD
 ROBERTA HOOD MYERS
 KAREN L. MORELLO
 ROBYN HARFORD
 O.R. 117-338



APPROVED FOR TRANSFER ONLY
 NO SUBDIVISION PLAT REQUIRED
 (O.R.C. 711.001 & 711.131)
 Lot(s) not for building unless
 approved by Board of Health.
 HOLMES CO. PLANNING COMMISSION
 By *[Signature]* Date *9/5/19*



BAKER SURVEYING, LLC
 138 N. CLAY STREET
 MILLERSBURG, OHIO 44654
 PH. 330-674-4788
 FAX 330-674-6027

PLAT APPROVED

9/5/2019 TD

2 | 1 MATTHEW and JENNIFER POLCYN
 O.R. 221-2846
 2 | 1