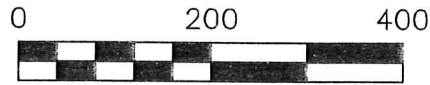


RIPLEY TOWNSHIP
 S.E. QTR. SECTION 27
 T-18 N; R-14 W
 HOLMES COUNTY, OHIO

SURVEYED FOR: BARBARA BAYER



SCALE: 1"=200'

- STONE FOUND
- 5/8" REBAR FOUND
UNLESS OTHERWISE NOTED
- 5/8" REBAR SET WITH I.D. CAP
I.D. CAP MARKED "BAKER 6938"



4M LAND, LLC
 O.R. 266-5646

4.996 AC.

DAVID M. BAYER and
 BARBARA E.
 BAYER, TRUSTEES
 D.V. 265-792

PN 2300032000

BRUCE E. HENDRICK
 O.R. 237-2893
 O.R. 266-578



**APPROVED FOR TRANSFER ONLY
 NO SUBDIVISION PLAT REQUIRED**
 (O.R.C. 711.001 & 711.131)
 Lot(s) not for building unless
 approved by Board of Health.
HCPH
 HOLMES CO. PLANNING COMMISSION
 By: *[Signature]* Date: *8/26/19*

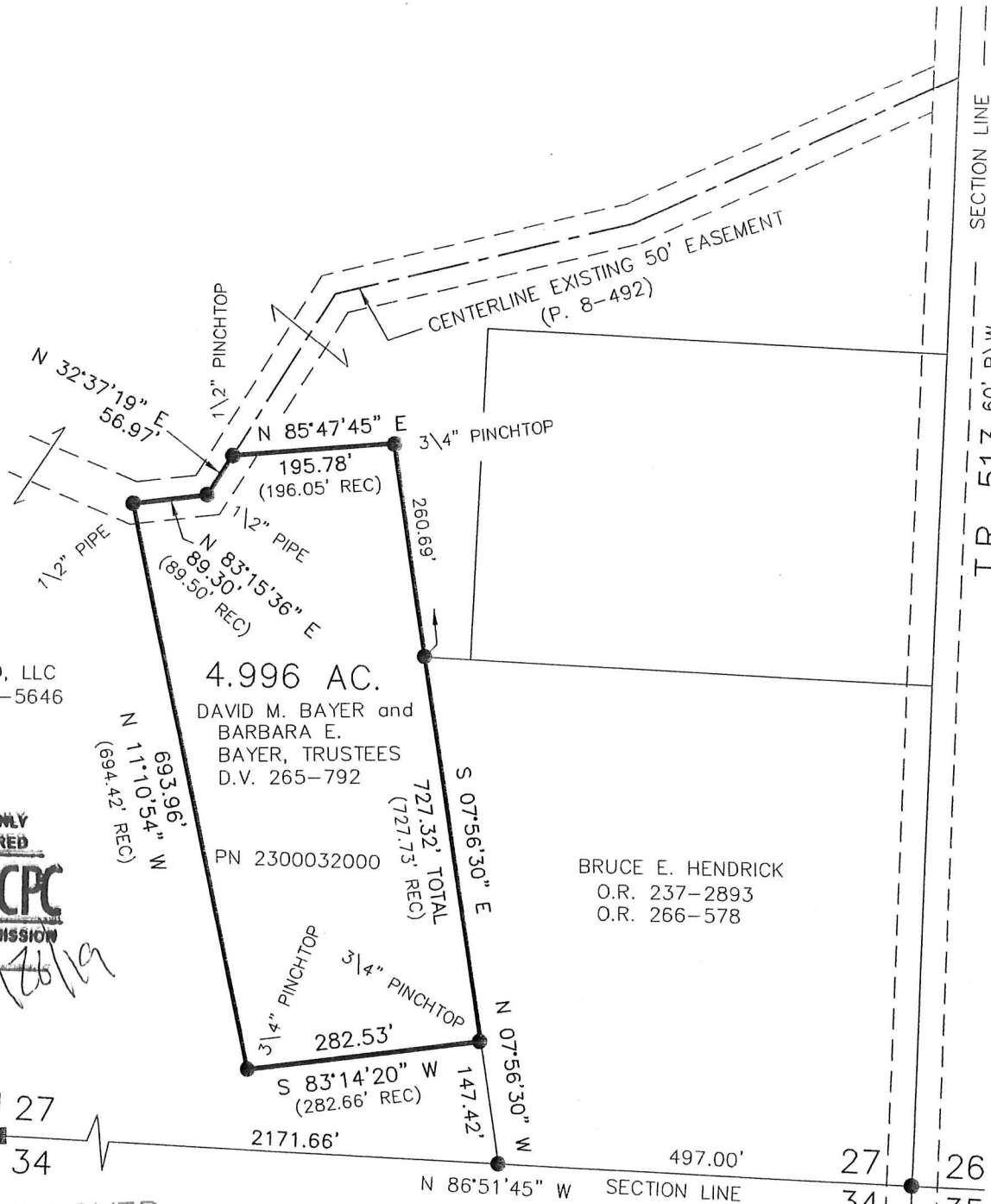
I CERTIFY THIS SURVEY TO BE CORRECT
 TO THE BEST OF MY KNOWLEDGE.

[Signature]
 DONALD C. BAKER P.S. 6938
 DATE: JULY 24, 2019
 FDB
 FILE NAME: WORK6\S-407-19

27 | 27
 34 | 34

PLAT APPROVED

8/26/2019 TD




201900004033
 B: 19 P: 3850
 FILED FOR RECORD IN
 HOLMES COUNTY, OH
 ANITA HALL, COUNTY RECORDER
 09/09/2019 03:10 PM
 SMALL PLAT . 40.00
 PAGES: 1

Opv 269 Pgs 1387 & 1391

REFERENCES

- DEED VOL. 265 PAGE 792
- PLAT VOL. 18 PAGE 569
- PLAT VOL. 19 PAGE 1523
- PLAT VOL. 18 PAGE 559
- PLAT VOL. 7 PAGE 86
- PLAT VOL. 8 PAGE 492
- PLAT VOL. 19 PAGE 3671
- BEARINGS FROM
 PLAT VOL. 19 PAGE 3671



BAKER SURVEYING, LLC
 138 N. CLAY STREET
 MILLERSBURG, OHIO 44654
 PH. 330-674-4788
 FAX 330-674-6027

