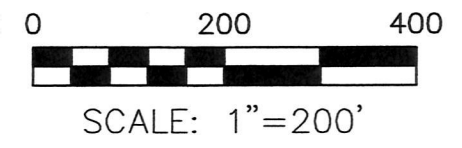


ORV 26B Pg 5054

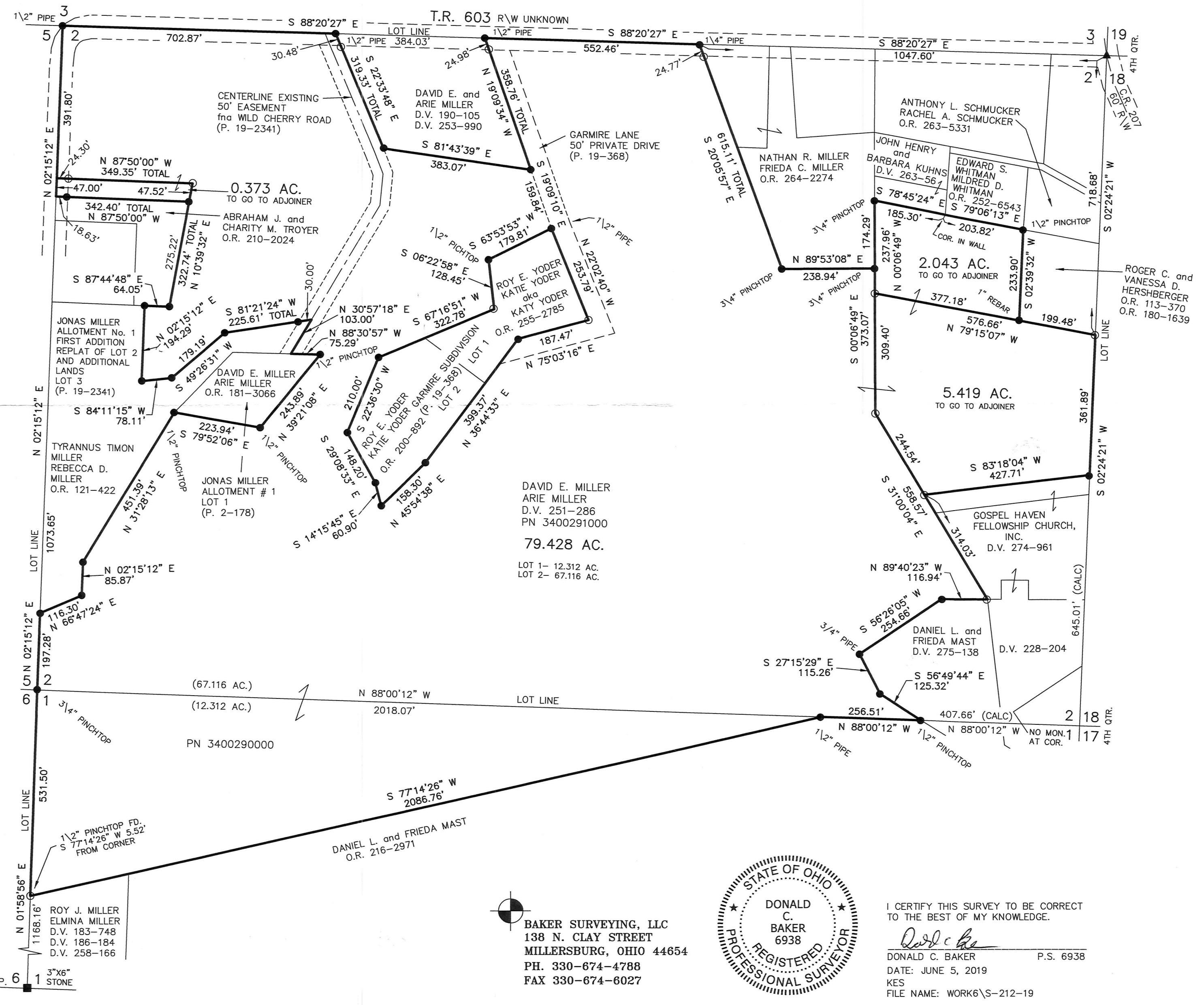


- STONE FOUND
- ▲ R.R. SPIKE FOUND
- 5/8" REBAR FOUND UNLESS OTHERWISE NOTED
- 5/8" REBAR SET WITH I.D. CAP I.D. CAP MARKED "BAKER 6938"

SALT CREEK TOWNSHIP
 3RD. QTR., LOTS 1 & 2
 T-10 N; R-6 W
 HOLMES COUNTY, OHIO

SURVEYED FOR: DAVID MILLER


- REFERENCES
 DEED VOL. 251 PAGE 286
 O.R. VOL. 216 PAGE 2971
- PLAT VOL. 7 PAGE 411
 PLAT VOL. 19 PAGE 368
 PLAT VOL. 19 PAGE 1510
 PLAT VOL. 19 PAGE 2341
 PLAT VOL. 10 PAGE 434
 PLAT VOL. 15 PAGE 105
 PLAT VOL. 16 PAGE 205
 PLAT VOL. 19 PAGE 3440
 PLAT VOL. 12 PAGE 506
 PLAT VOL. 7 PAGE 265
 PLAT VOL. 7 PAGE 180
- BEARINGS ASSUMED



Additional approval for this and any adjacent properties must be requested and granted prior to any future transfers by deed. Recording of this document does not waive the requirements of local Health District Subdivision Regulations or other governing authorities which may be in effect at the time of any future deed transfer.

APPROVED FOR TRANSFER ONLY
 NO SUBDIVISION PLAT REQUIRED
 (O.R.C. 711.001 & 711.131)
 Lot(s) not for building unless approved by Board of Health.
 HOLMES CO. PLANNING COMMISSION
 By: *[Signature]* Date: 7/19/19

BAKER SURVEYING, LLC
 138 N. CLAY STREET
 MILLERSBURG, OHIO 44654
 PH. 330-674-4788
 FAX 330-674-6027



I CERTIFY THIS SURVEY TO BE CORRECT TO THE BEST OF MY KNOWLEDGE.
[Signature]
 DONALD C. BAKER P.S. 6938
 DATE: JUNE 5, 2019
 KES
 FILE NAME: WORK6\S-212-19

PLAT APPROVED
 7/26/2019