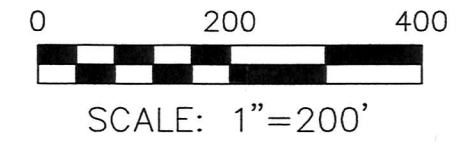


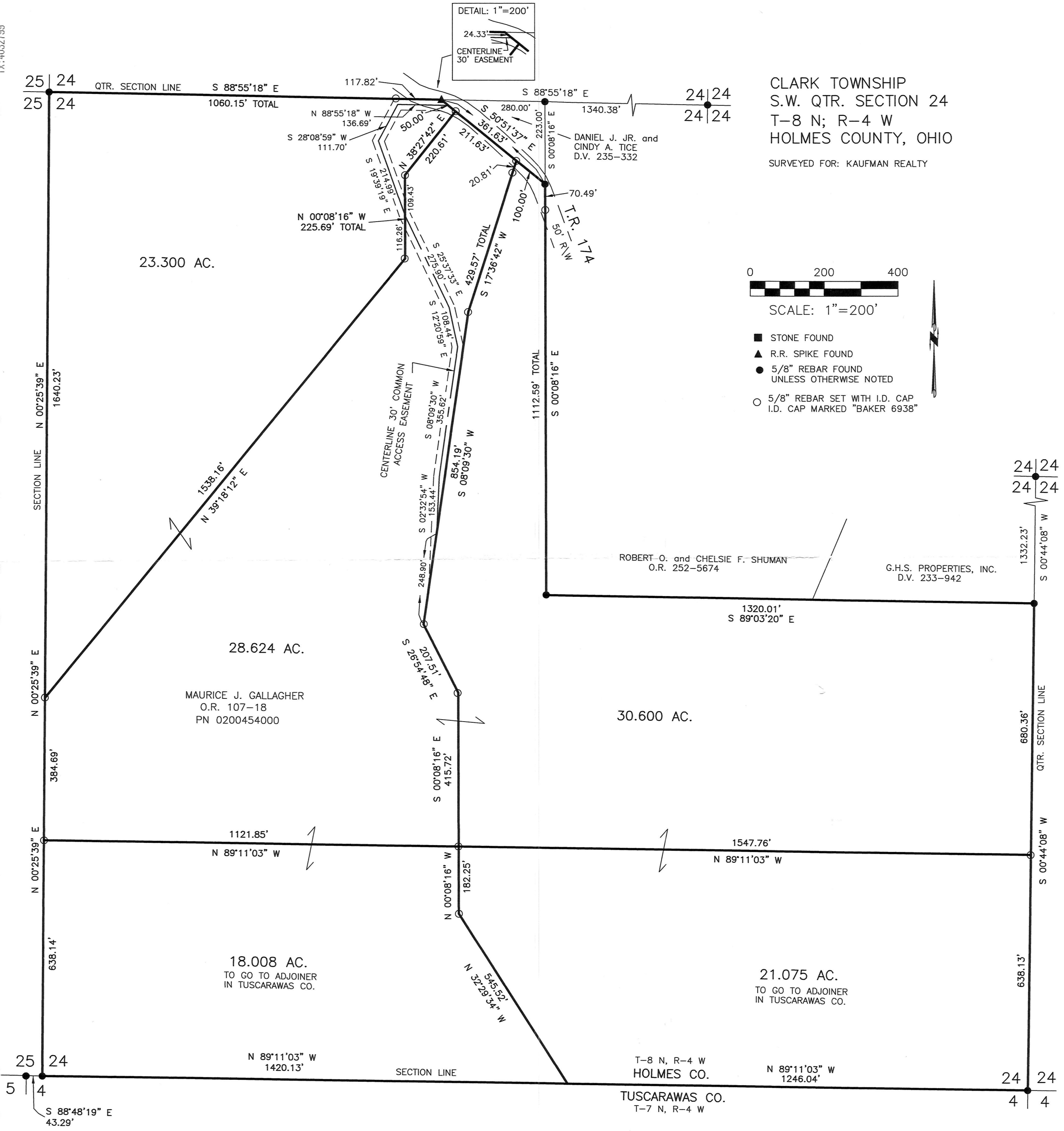
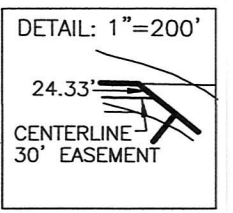
ORV 268 Pgs 3723,
 3765,
 3781,
 3797
 3801

CLARK TOWNSHIP
 S.W. QTR. SECTION 24
 T-8 N; R-4 W
 HOLMES COUNTY, OHIO

SURVEYED FOR: KAUFMAN REALTY



- STONE FOUND
- ▲ R.R. SPIKE FOUND
- 5/8" REBAR FOUND UNLESS OTHERWISE NOTED
- 5/8" REBAR SET WITH I.D. CAP I.D. CAP MARKED "BAKER 6938"



- REFERENCES
- DEED VOL. 235 PAGE 332
 - DEED VOL. 233 PAGE 942
 - O.R. VOL. 107 PAGE 18
 - O.R. VOL. 252 PAGE 5674
 - PLAT VOL. 17 PAGE 850
 - PLAT VOL. 13 PAGE 156
 - PLAT VOL. 4 PAGE 160
- BEARINGS FROM TUSCARAWAS COUNTY DEED
 O.R. VOL. 1009 PAGE 422



I CERTIFY THIS SURVEY TO BE CORRECT TO THE BEST OF MY KNOWLEDGE.

Donald C. Baker
 DONALD C. BAKER P.S. 6938
 DATE: MAY 6, 2019
 KES\FDB\SBC
 FILE NAME: WORK5\S-196-19

APPROVED FOR TRANSFER ONLY
 NO SUBDIVISION PLAT REQUIRED
 (O.R.C. 711.001 & 711.131)
 Lot(s) not for building unless approved by Board of Health.
 HOLMES CO. PLANNING COMMISSION
 By: *[Signature]* Date: *6/11/19*

BAKER SURVEYING, LLC
 138 N. CLAY STREET
 MILLERSBURG, OHIO 44654
 PH. 330-674-4788
 FAX 330-674-6027
 EMAIL: bakersurveying@gmail.com

PLAT APPROVED

6/5/2019 TD