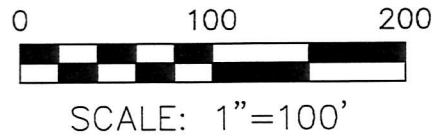


ORV 267 PG 7417

NORMAN A. and ESTHER E. MILLER  
 O.R. 171-1189

WALNUT CREEK TOWNSHIP  
 S.E. QTR. SECTION 22  
 T-9 N; R-5 W  
 HOLMES COUNTY, OHIO

SURVEYED FOR: RAY YODER

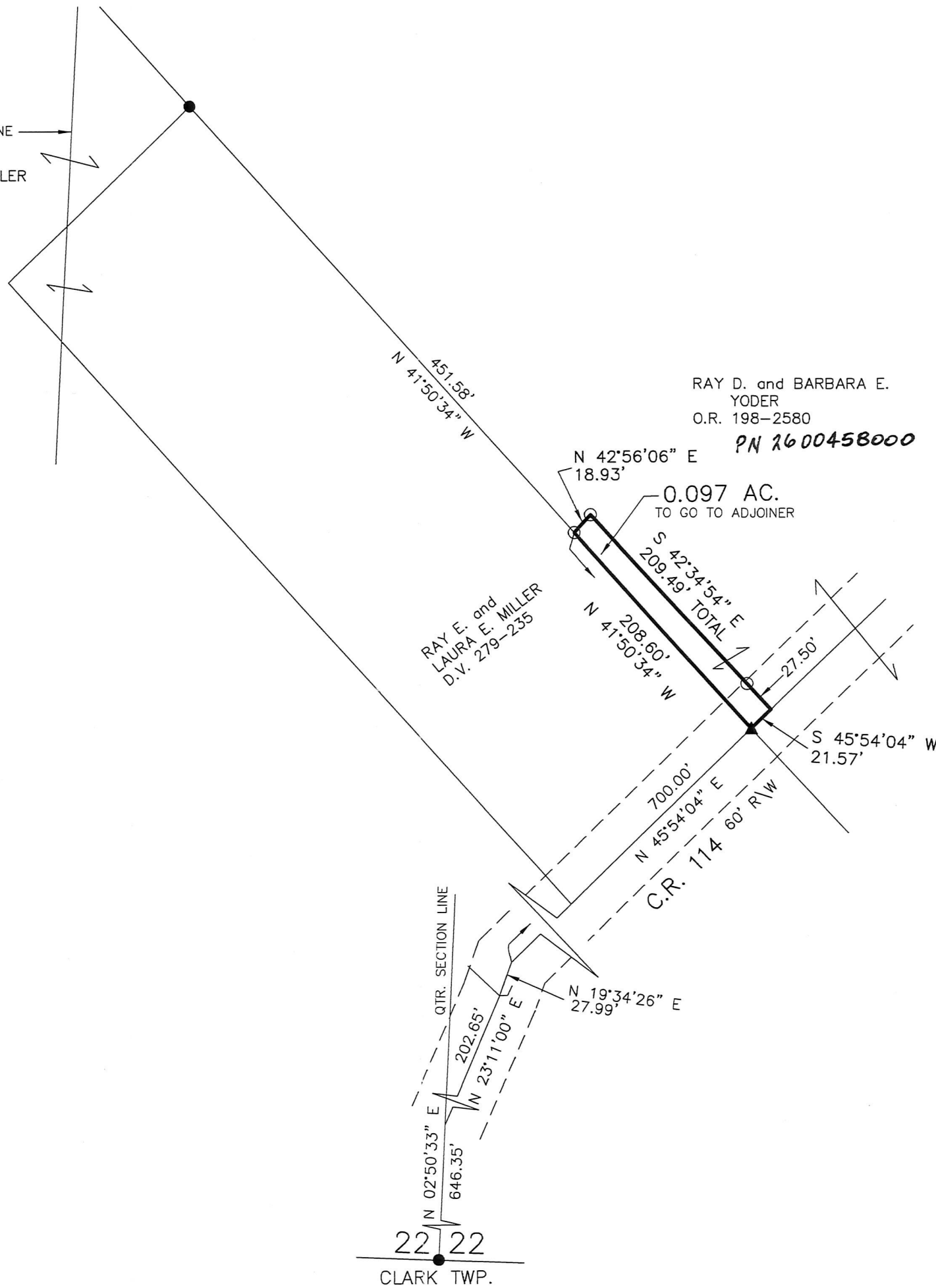


- ▲ R.R. SPIKE FOUND
- 5/8" REBAR FOUND UNLESS OTHERWISE NOTED
- 5/8" REBAR SET WITH I.D. CAP I.D. CAP MARKED "BAKER 6938"



I CERTIFY THIS SURVEY TO BE CORRECT TO THE BEST OF MY KNOWLEDGE.

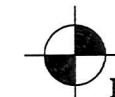
*Donald C. Baker*  
 DONALD C. BAKER P.S. 6938  
 DATE: DEC. 23, 2016  
 CJG\KES  
 FILE NAME: WORK4\S-654-16



RAY D. and BARBARA E. YODER  
 O.R. 198-2580  
 PN 2600458000

APPROVED FOR TRANSFER ONLY  
 NO SUBDIVISION PLAT REQUIRED  
 (O.R.C. 711.001 & 711.131)  
 Lot(s) not for building unless approved by Board of Health.  
 HOLMES CO. PLANNING COMMISSION  
 By: *[Signature]* Date: *5/11/19*

- REFERENCES
- DEED VOL. 279 PAGE 235
  - O.R. VOL. 171 PAGE 1189
  - O.R. VOL. 198 PAGE 2580
  - PLAT VOL. 4 PAGE 186
  - PLAT VOL. 12 PAGE 773
  - PLAT VOL. 19 PAGE 547
  - PLAT VOL. 19 PAGE 2473
  - PLAT VOL. 18 PAGE 780
- BEARINGS FROM  
 PLAT VOL. 18 PAGE 780

 BAKER SURVEYING, LLC  
 138 N. CLAY STREET  
 MILLERSBURG, OHIO 44654  
 PH. 330-674-4788  
 FAX 330-674-6027

PLAT APPROVED

*5/10/2019*