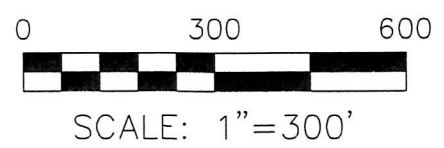


ORV 267
 Page 615



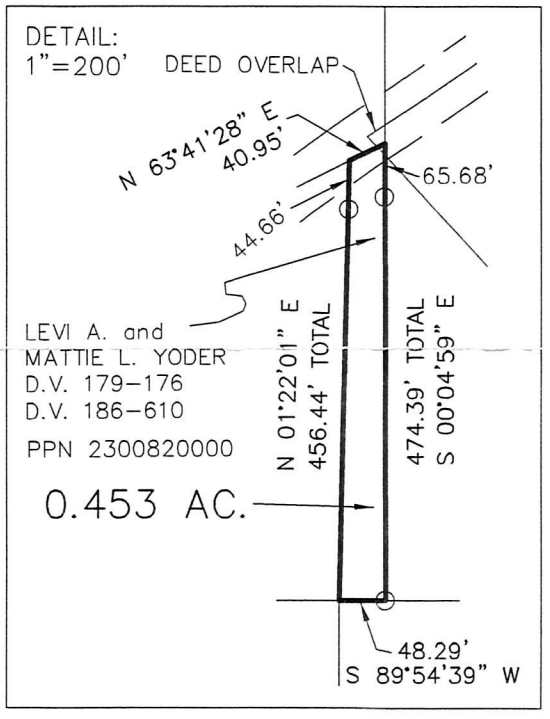
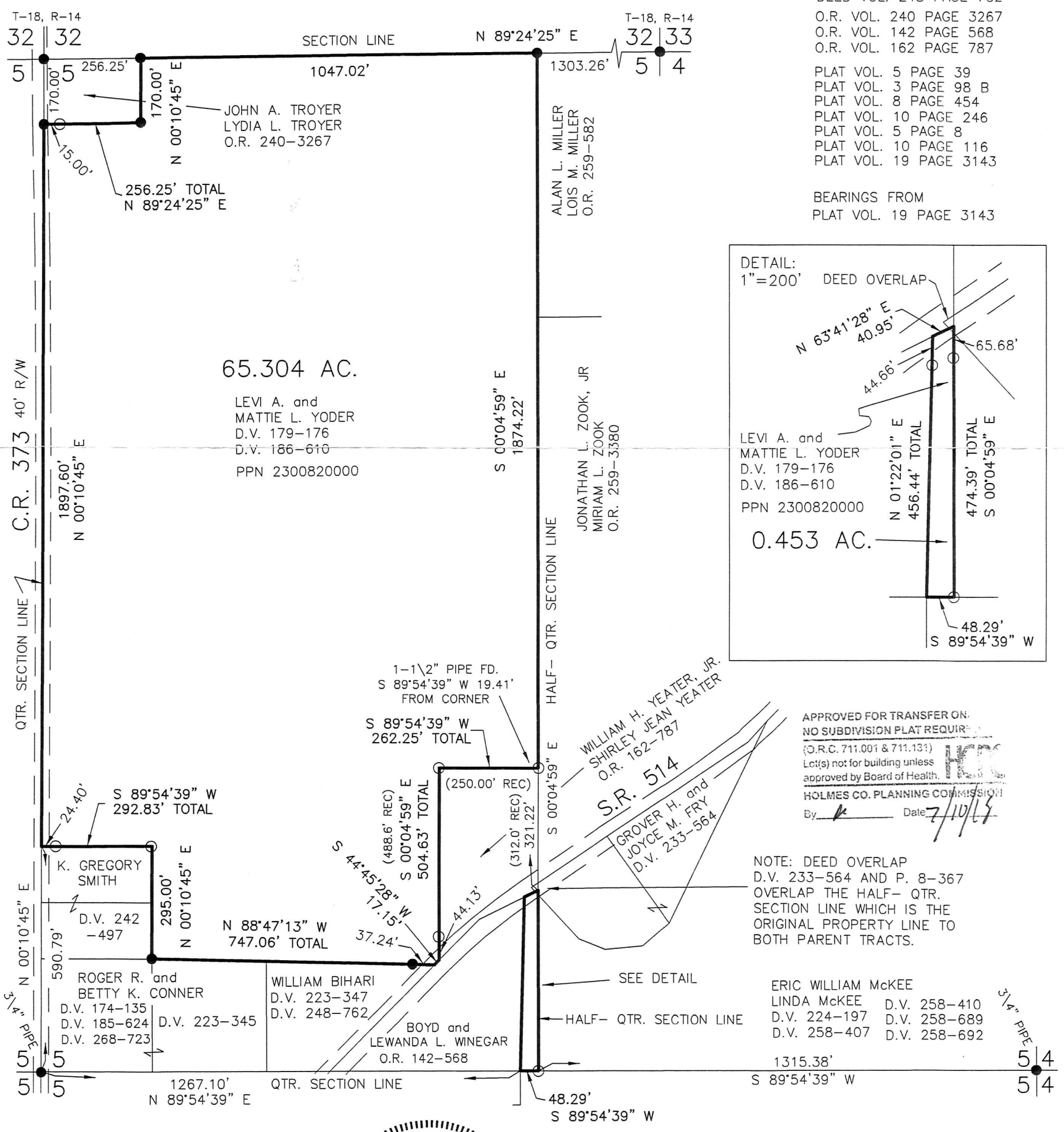
- ▲ R.R. SPIKE FOUND
- 5/8" REBAR FOUND UNLESS OTHERWISE NOTED
- 5/8" REBAR SET WITH I.D. CAP I.D. CAP MARKED "BAKER 6938"

RIPLEY TOWNSHIP
 N.E. QTR. SECTION 5
 T-17 N; R-14 W
 HOLMES COUNTY, OHIO

SURVEYED FOR: LEVI A. YODER

- REFERENCES
- DEED VOL. 186 PAGE 610
 - DEED VOL. 242 PAGE 497
 - DEED VOL. 258 PAGE 692
 - DEED VOL. 223 PAGE 345
 - DEED VOL. 248 PAGE 762
 - O.R. VOL. 240 PAGE 3267
 - O.R. VOL. 142 PAGE 568
 - O.R. VOL. 162 PAGE 787

BEARINGS FROM
 PLAT VOL. 19 PAGE 3143



APPROVED FOR TRANSFER ON:
 NO SUBDIVISION PLAT REQUIRED
 (O.R.C. 711.001 & 711.131)
 Lot(s) not for building unless
 approved by Board of Health.
 HOLMES CO. PLANNING COMMISSION
 By: [Signature] Date: 7/10/13

NOTE: DEED OVERLAP
 D.V. 233-564 AND P. 8-367
 OVERLAP THE HALF- QTR.
 SECTION LINE WHICH IS THE
 ORIGINAL PROPERTY LINE TO
 BOTH PARENT TRACTS.

ERIC WILLIAM McKEE
 LINDA McKEE D.V. 258-410
 D.V. 224-197 D.V. 258-689
 D.V. 258-407 D.V. 258-692

I CERTIFY THIS SURVEY TO BE CORRECT
 TO THE BEST OF MY KNOWLEDGE.
 [Signature]
 AARON L. GERBER P.S. 8379
 DATE: MAY 29, 2018
 ALG\VJD
 FILE NAME: WORK5\S-107-18\DCB



BAKER SURVEYING, LLC
 138 N. CLAY STREET
 MILLERSBURG, OHIO 44654
 PH. 330-674-4788
 FAX 330-674-6027

PLAT APPROVED EMAIL: bakersurveying@gmail.com

6/29/2018