

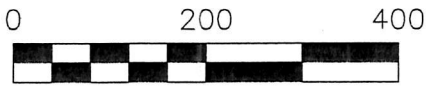
8 0 6 2 7 0 8
TX:4030476

MECHANIC TOWNSHIP
S.W. QTR. SECTION 12
N.W. QTR. SECTION 19
T-8 N; R-6 W
HOLMES COUNTY, OHIO

201800114297
B: 19 P: 3643
FILED FOR RECORD IN
HOLMES COUNTY, OH
ANITA HALL, COUNTY RECORDER
12/31/2018 09:49 AM
SMALL PLAT . 40.00
PAGES: 1

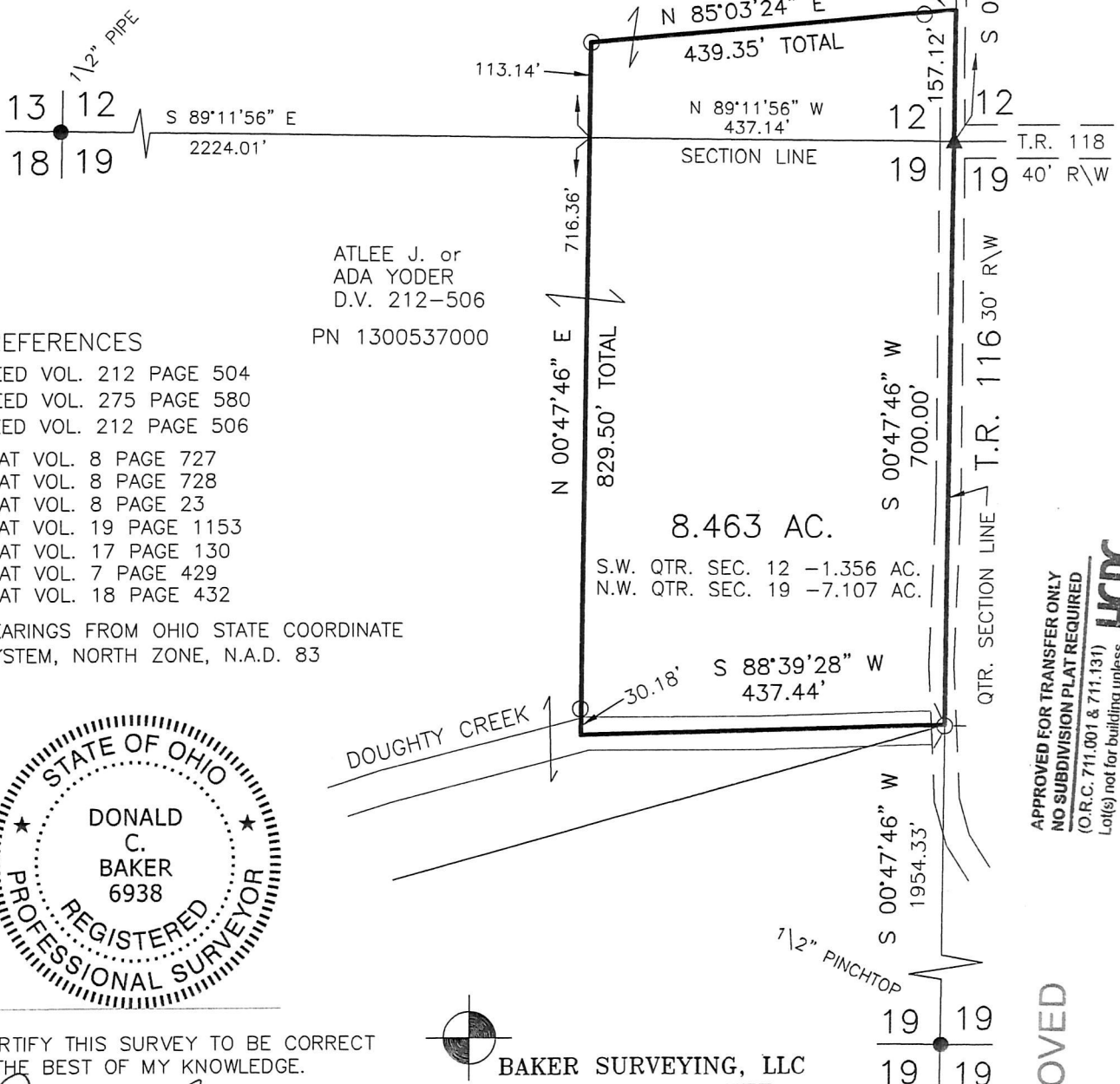
QRV 266 P6 3104

SURVEYED FOR: ATLEE YODER



SCALE: 1"=200'

- ▲ R.R. SPIKE FOUND
- 5/8" REBAR FOUND UNLESS OTHERWISE NOTED
- PK NAIL SET
- 5/8" REBAR SET WITH I.D. CAP I.D. CAP MARKED "BAKER 6938"



REFERENCES

- DEED VOL. 212 PAGE 504
- DEED VOL. 275 PAGE 580
- DEED VOL. 212 PAGE 506
- PLAT VOL. 8 PAGE 727
- PLAT VOL. 8 PAGE 728
- PLAT VOL. 8 PAGE 23
- PLAT VOL. 19 PAGE 1153
- PLAT VOL. 17 PAGE 130
- PLAT VOL. 7 PAGE 429
- PLAT VOL. 18 PAGE 432

BEARINGS FROM OHIO STATE COORDINATE SYSTEM, NORTH ZONE, N.A.D. 83




I CERTIFY THIS SURVEY TO BE CORRECT TO THE BEST OF MY KNOWLEDGE.

Donald C. Baker
DONALD C. BAKER P.S. 6938
DATE: DEC. 14, 2018
ALG\MJH\BJM\FDB\SBC
FILE NAME: WORK5\S-190C-18



BAKER SURVEYING, LLC
138 N. CLAY STREET
MILLERSBURG, OHIO 44654
PH. 330-674-4788
FAX 330-674-6027
EMAIL: bakersurveying@gmail.com

APPROVED FOR TRANSFER ONLY
NO SUBDIVISION PLAT REQUIRED
(O.R.C. 711.001 & 711.131)
Lot(s) not for building unless approved by Board of Health.



HOLMES CO. PLANNING COMMISSION
By *[Signature]* Date 12/27/18

PLAT APPROVED

12/26/2018