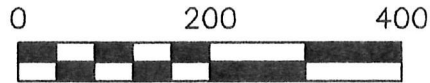


PRAIRIE TOWNSHIP  
S.E. QTR. SECTION 5  
T-13 N; R-13 W  
HOLMES COUNTY, OHIO

SURVEYED FOR: BEN HERSHBERGER



SCALE: 1"=200'

- ▲ R.R. SPIKE FOUND
- 5/8" REBAR FOUND  
UNLESS OTHERWISE NOTED
- 5/8" REBAR SET WITH I.D. CAP  
I.D. CAP MARKED "BAKER 6938"

REFERENCES

- O.R. VOL. 208 PAGE 2094
- O.R. VOL. 188 PAGE 1794
- O.R. VOL. 217 PAGE 3345
- O.R. VOL. 261 PAGE 4414
- PLAT VOL.13 PAGE 175
- PLAT VOL.10 PAGE 595
- PLAT VOL.19 PAGE 686
- PLAT VOL.19 PAGE 754
- PLAT VOL.17 PAGE 628
- PLAT VOL.19 PAGE 1029
- BEARINGS FROM  
PLAT VOL.13 PAGE 175

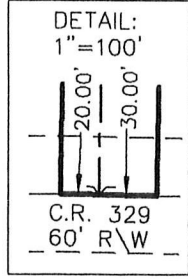
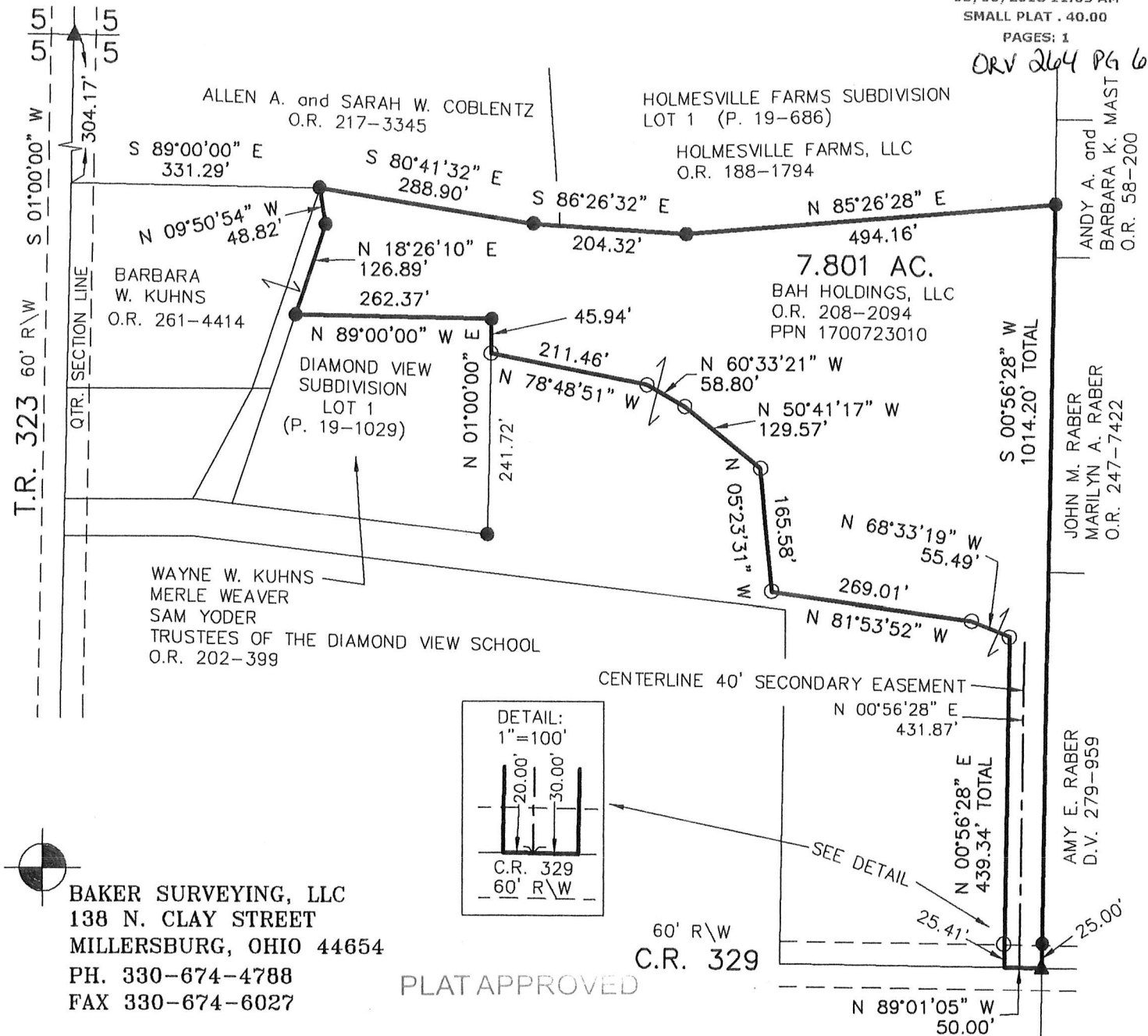
APPROVED FOR TRANSFER ONLY  
NO SUBDIVISION PLAT REQUIRED  
(O.R.C. 711.001 & 711.131)  
Lot(s) not for building unless  
approved by Board of Health.  
**HCPC**  
HOLMES CO. PLANNING COMMISSION  
By \_\_\_\_\_ Date 7/11/18



I CERTIFY THIS SURVEY TO BE CORRECT  
TO THE BEST OF MY KNOWLEDGE.

*Donald C. Baker*

DONALD C. BAKER P.S. 6938  
DATE: MAY 23, 2018  
FDB\VJD  
FILE NAME: WORK4\S-268-18



PLAT APPROVED

7/11/2018

201800111913  
B: 19 P: 3532  
FILED FOR RECORD IN  
HOLMES COUNTY, OH  
ANITA HALL, COUNTY RECORDER  
08/06/2018 11:05 AM  
SMALL PLAT . 40.00  
PAGES: 1

ORV 264 PG 6224