


TX: 4028463



SCALE: 1"=100'

- 5/8" REBAR FOUND UNLESS OTHERWISE NOTED
- 5/8" REBAR SET WITH I.D. CAP I.D. CAP MARKED "BAKER 6938"

REFERENCES

- DEED VOL. 280 PAGE 701
- DEED VOL. 250 PAGE 437
- PLAT VOL. 8 PAGE 340
- PLAT VOL. 16 PAGE 350
- PLAT VOL. 19 PAGE 845
- BEARINGS FROM PLAT VOL. 19 PAGE 845

201800111688

B: 19 P: 3518

FILED FOR RECORD IN
HOLMES COUNTY, OH
ANITA HALL, COUNTY RECORDER
07/23/2018 12:49 PM
SMALL PLAT, 40.00
PAGES: 1

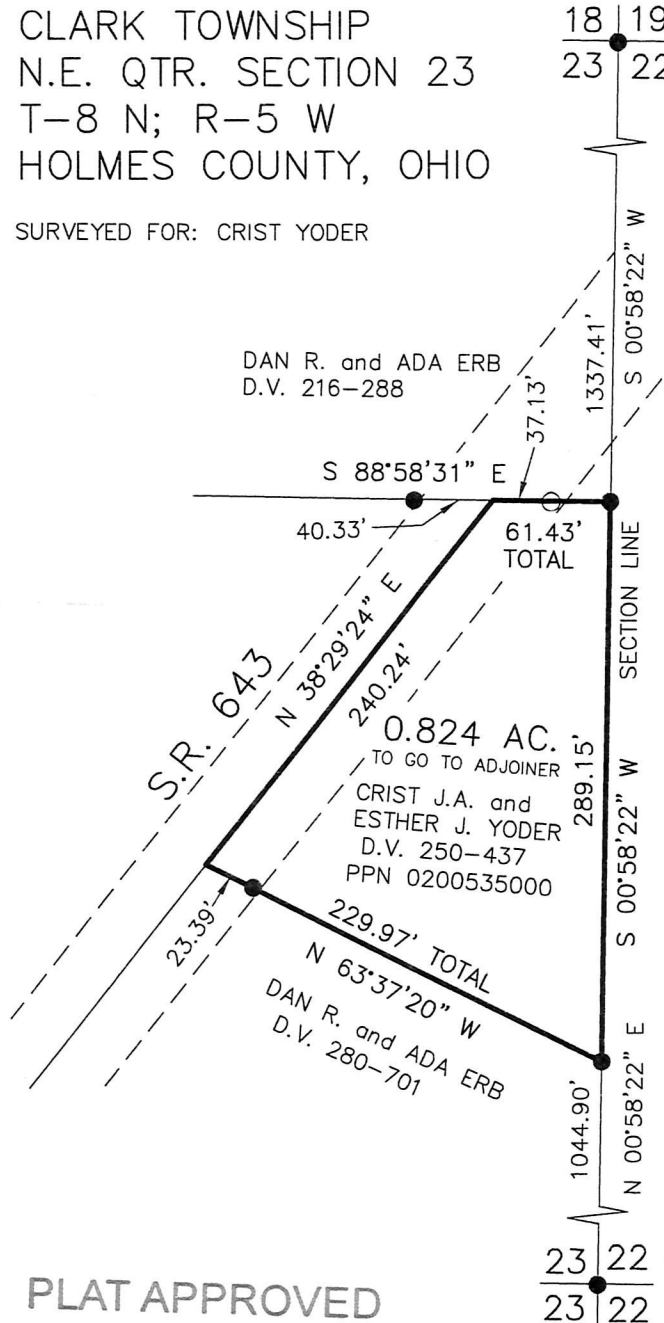
ORV 264 PG 5015



BAKER SURVEYING, LLC
138 N. CLAY STREET
MILLERSBURG, OHIO 44654
PH. 330-674-4788
FAX 330-674-6027

CLARK TOWNSHIP
N.E. QTR. SECTION 23
T-8 N; R-5 W
HOLMES COUNTY, OHIO

SURVEYED FOR: CRIST YODER



PLAT APPROVED

7/12/2018


APPROVED FOR TRANSFER ONLY
NO SUBDIVISION PLAT REQUIRED

(O.R.C. 711.001 & 711.131)

Lot(s) not for building unless approved by Board of Health.

HOLMES CO. PLANNING COMMISSION

By: *[Signature]* Date: 7/2/18



I CERTIFY THIS SURVEY TO BE CORRECT TO THE BEST OF MY KNOWLEDGE.

[Signature]
DONALD C. BAKER P.S. 6938
DATE: JULY 2, 2018
KES\VJD
FILE NAME: WORK4\S-347-18

Additional approval for this and any adjacent properties must be requested and granted prior to any future transfers by deed. Recording of this document does not waive the requirements of local Health District Subdivision Regulations or other governing authorities which may be in effect at the time of any future deed transfer.