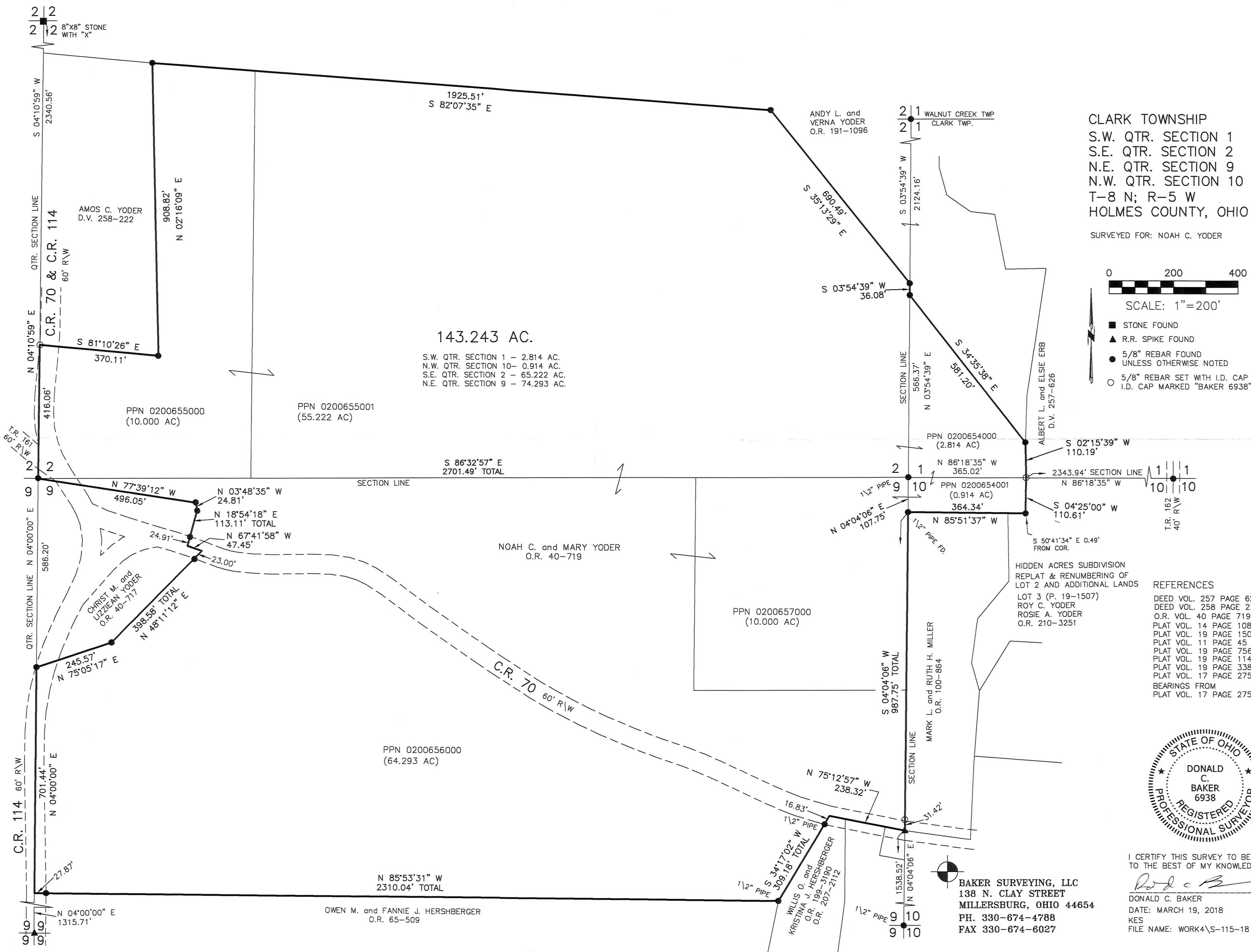



ORV 263 PG5758




CLARK TOWNSHIP
 S.W. QTR. SECTION 1
 S.E. QTR. SECTION 2
 N.E. QTR. SECTION 9
 N.W. QTR. SECTION 10
 T-8 N; R-5 W
 HOLMES COUNTY, OHIO

SURVEYED FOR: NOAH C. YODER



- STONE FOUND
- ▲ R.R. SPIKE FOUND
- 5/8" REBAR FOUND UNLESS OTHERWISE NOTED
- 5/8" REBAR SET WITH I.D. CAP I.D. CAP MARKED "BAKER 6938"

- REFERENCES
- DEED VOL. 257 PAGE 626
 - DEED VOL. 258 PAGE 222
 - O.R. VOL. 40 PAGE 719
 - PLAT VOL. 14 PAGE 108
 - PLAT VOL. 19 PAGE 1507
 - PLAT VOL. 11 PAGE 45
 - PLAT VOL. 19 PAGE 756
 - PLAT VOL. 19 PAGE 1144
 - PLAT VOL. 19 PAGE 338
 - PLAT VOL. 17 PAGE 275
 - BEARINGS FROM PLAT VOL. 17 PAGE 275



APPROVED FOR TRANSFER ONLY
 NO SUBDIVISION PLAT REQUIRED
 (O.R.C. 711.001 & 711.131)
 Lot(s) not for building unless approved by Board of Health.
 HOLMES CO. PLANNING COMMISSION
 By: *[Signature]* Date: 4/21/18

I CERTIFY THIS SURVEY TO BE CORRECT TO THE BEST OF MY KNOWLEDGE.
[Signature]
 DONALD C. BAKER P.S. 6938
 DATE: MARCH 19, 2018
 KES
 FILE NAME: WORK4\S-115-18

BAKER SURVEYING, LLC
 138 N. CLAY STREET
 MILLERSBURG, OHIO 44654
 PH. 330-674-4788
 FAX 330-674-6027

PLAT APPROVED

3/29/2018 *[Signature]*