

SCALE: 1"=200'

- STONE FOUND
- 5/8" REBAR FOUND
- 5/8" REBAR SET WITH I.D. CAP
- I.D. CAP MARKED "BAKER 6938"



CLARK TOWNSHIP
N.W. QTR. SECTION 16
T-8 N; R-5 W
HOLMES COUNTY, OHIO

SURVEYED FOR: ALVIN RABER

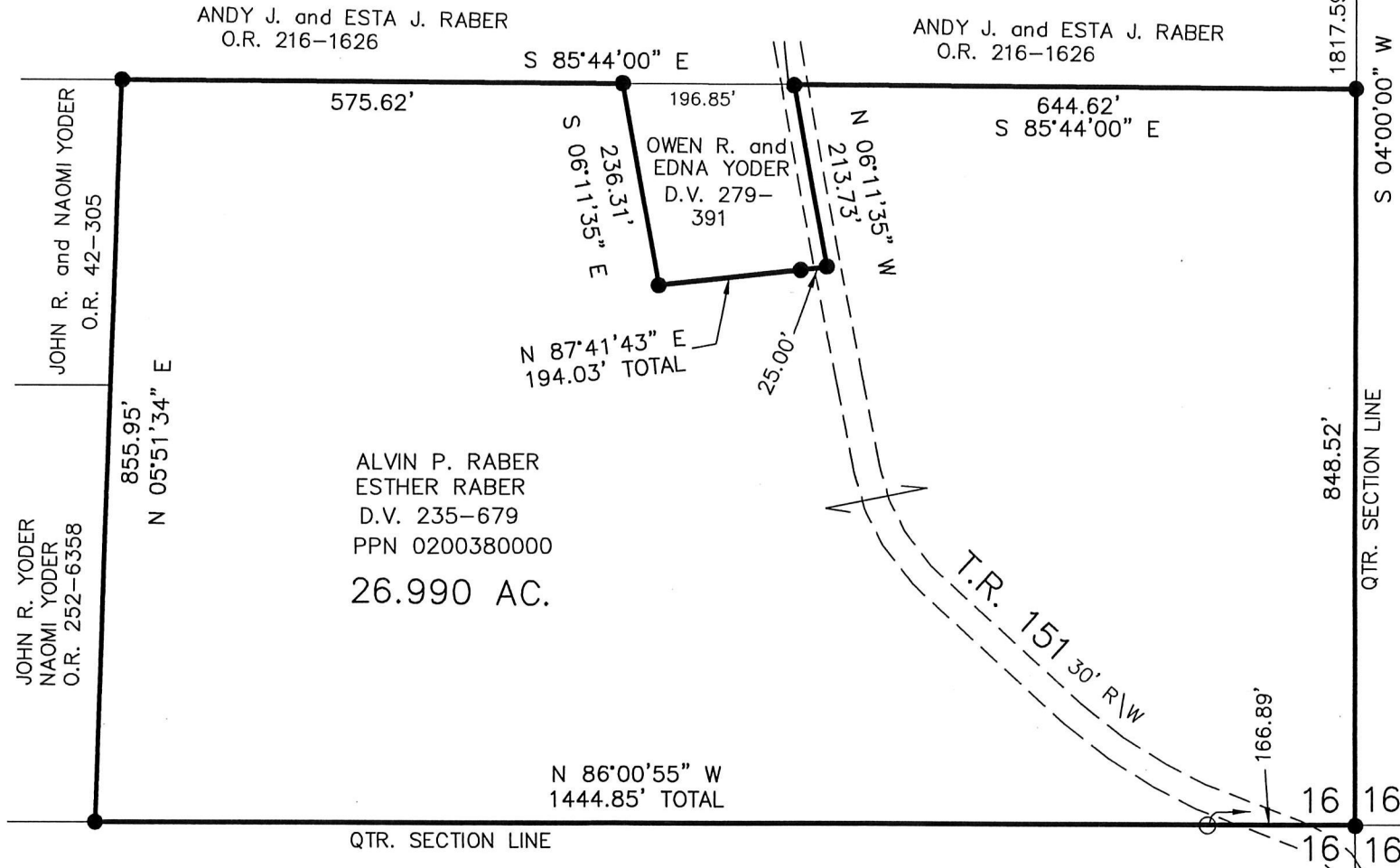
REFERENCES

- DEED VOL. 235 PAGE 679
- O.R. VOL. 216 PAGE 1626
- PLAT VOL. 16 PAGE 504
- PLAT VOL. 17 PAGE 301
- PLAT VOL. 19 PAGE 2757
- PLAT VOL. 19 PAGE 2386
- PLAT VOL. 19 PAGE 1475
- PLAT VOL. 2 PAGE 499

BEARINGS FROM
PLAT VOL. 16 PAGE 504


201800109675
B: 19 P: 3414
FILED FOR RECORD IN
HOLMES COUNTY, OH
ANITA HALL, COUNTY RECORDER
03/15/2018 02:47 PM
SMALL PLAT . 40.00
PAGES: 1

ORV 263 PG 2405



ALVIN P. RABER
ESTHER RABER
D.V. 235-679
PPN 0200380000
26.990 AC.

OWEN R. and
EDNA YODER
D.V. 279-
391




I CERTIFY THIS SURVEY TO BE CORRECT TO THE BEST OF MY KNOWLEDGE.

Donald C. Baker
DONALD C. BAKER P.S. 6938
DATE: FEB. 28, 2018
KES/JNG
FILE NAME: WORK4\S-54-18



BAKER SURVEYING, LLC
138 N. CLAY STREET
MILLERSBURG, OHIO 44654
PH. 330-674-4788
FAX 330-674-6027



APPROVED FOR TRANSFER ONLY
NO SUBDIVISION PLAT REQUIRED
(O.R.C. 711.001 & 711.131)
Lot(s) not for building unless approved by Board of Health.
HOLMES CO. PLANNING COMMISSION

PLAT APPROVED

5/8/2018 TM