




CLARK TOWNSHIP  
N.W. QTR. SECTION 5  
T-8 N; R-5 W  
HOLMES COUNTY, OHIO

SURVEYED FOR: WAYNE HERSHBERGER



SCALE: 1"=100'

- 5/8" REBAR FOUND  
UNLESS OTHERWISE NOTED
- 5/8" REBAR SET WITH I.D. CAP  
I.D. CAP MARKED "BAKER 6938"

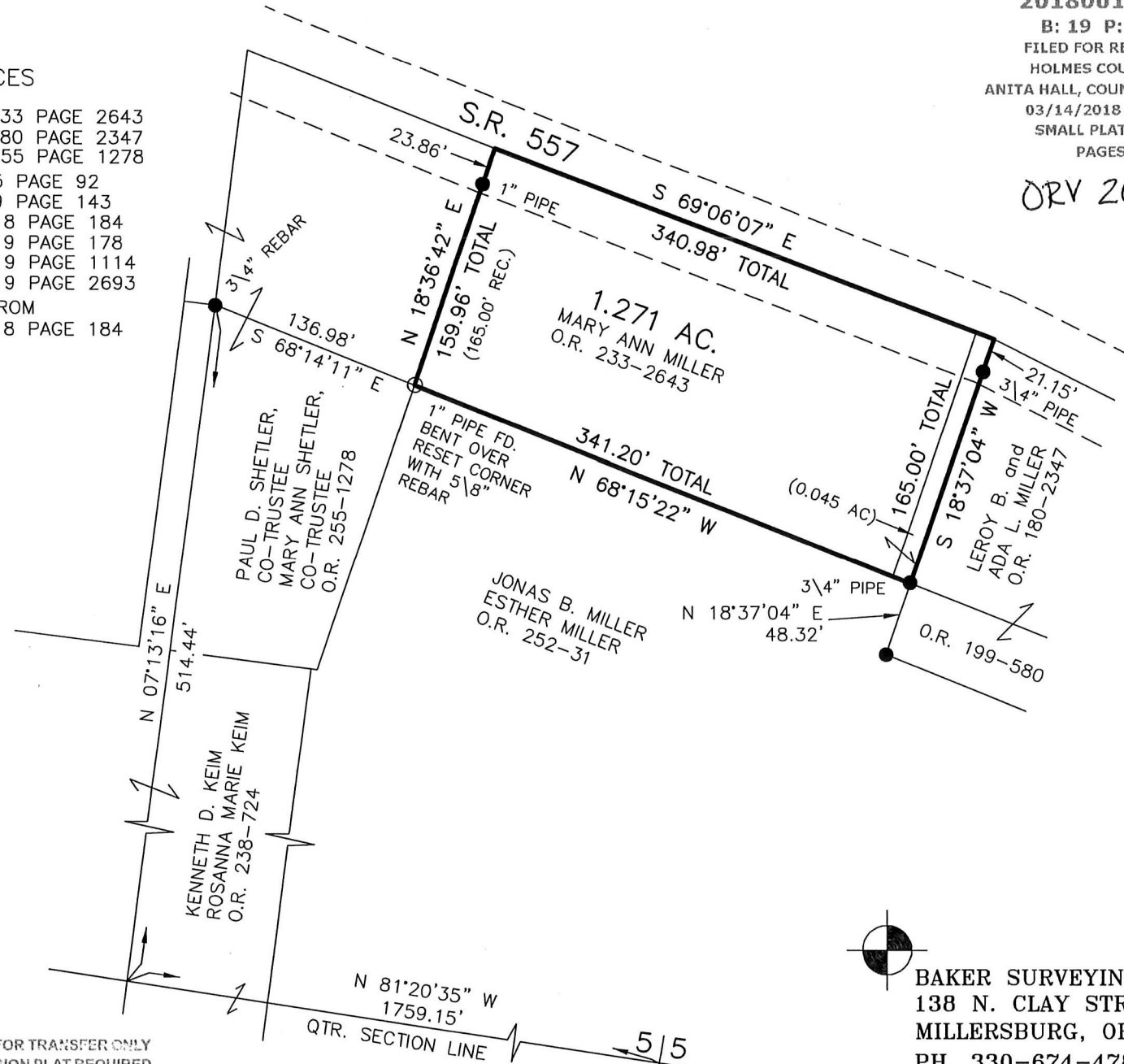


I CERTIFY THIS SURVEY TO BE CORRECT  
TO THE BEST OF MY KNOWLEDGE.

*Donald C. Baker*  
DONALD C. BAKER P.S. 6938  
DATE: JAN. 4, 2018  
KES\ADC  
FILE NAME: WORK4\S-10-18

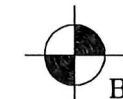
REFERENCES

- O.R. VOL. 233 PAGE 2643
- O.R. VOL. 180 PAGE 2347
- O.R. VOL. 255 PAGE 1278
- PLAT VOL. 5 PAGE 92
- PLAT VOL. 9 PAGE 143
- PLAT VOL. 18 PAGE 184
- PLAT VOL. 19 PAGE 178
- PLAT VOL. 19 PAGE 1114
- PLAT VOL. 19 PAGE 2693
- BEARINGS FROM  
PLAT VOL. 18 PAGE 184



201800109654  
B: 19 P: 3412  
FILED FOR RECORD IN  
HOLMES COUNTY, OH  
ANITA HALL, COUNTY RECORDER  
03/14/2018 02:03 PM  
SMALL PLAT . 40.00  
PAGES: 1

DRY 263 PG 2304



BAKER SURVEYING, LLC  
138 N. CLAY STREET  
MILLERSBURG, OHIO 44654  
PH. 330-674-4788  
FAX 330-674-6027

APPROVED FOR TRANSFER ONLY  
NO SUBDIVISION PLAT REQUIRED  
(O.R.C. 711.001 & 711.131)

Lot(s) not for building unless  
approved by Board of Health.  
HOLMES CO. PLANNING COMMISSION  
By *[Signature]* Date *2-2-18*



PLAT APPROVED

*ali/2018*