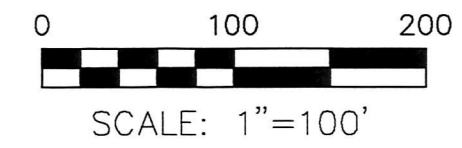


ORY 262 PG 5317, 5322,
 5329

RIPLEY TOWNSHIP
 S.E. QTR. SECTION 18

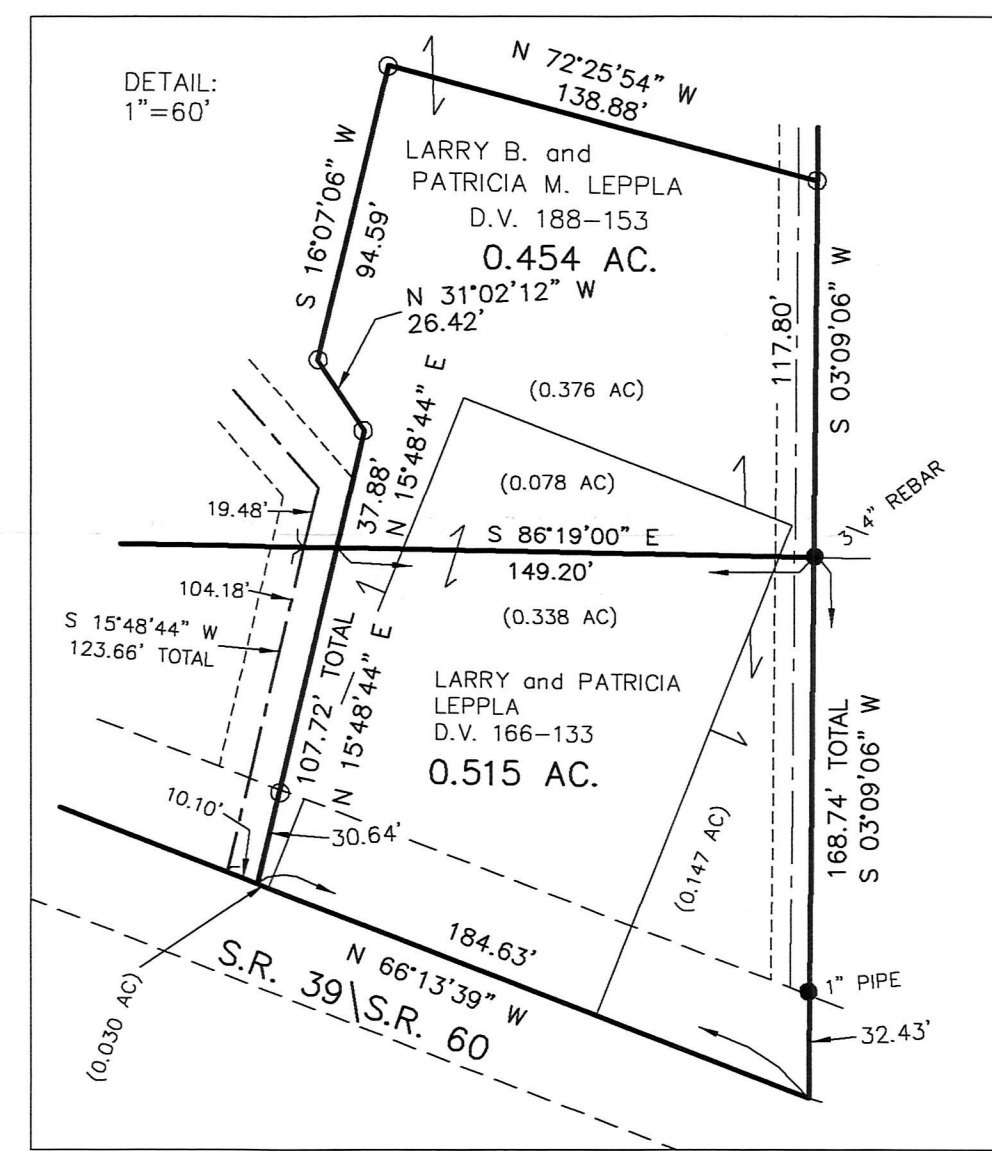
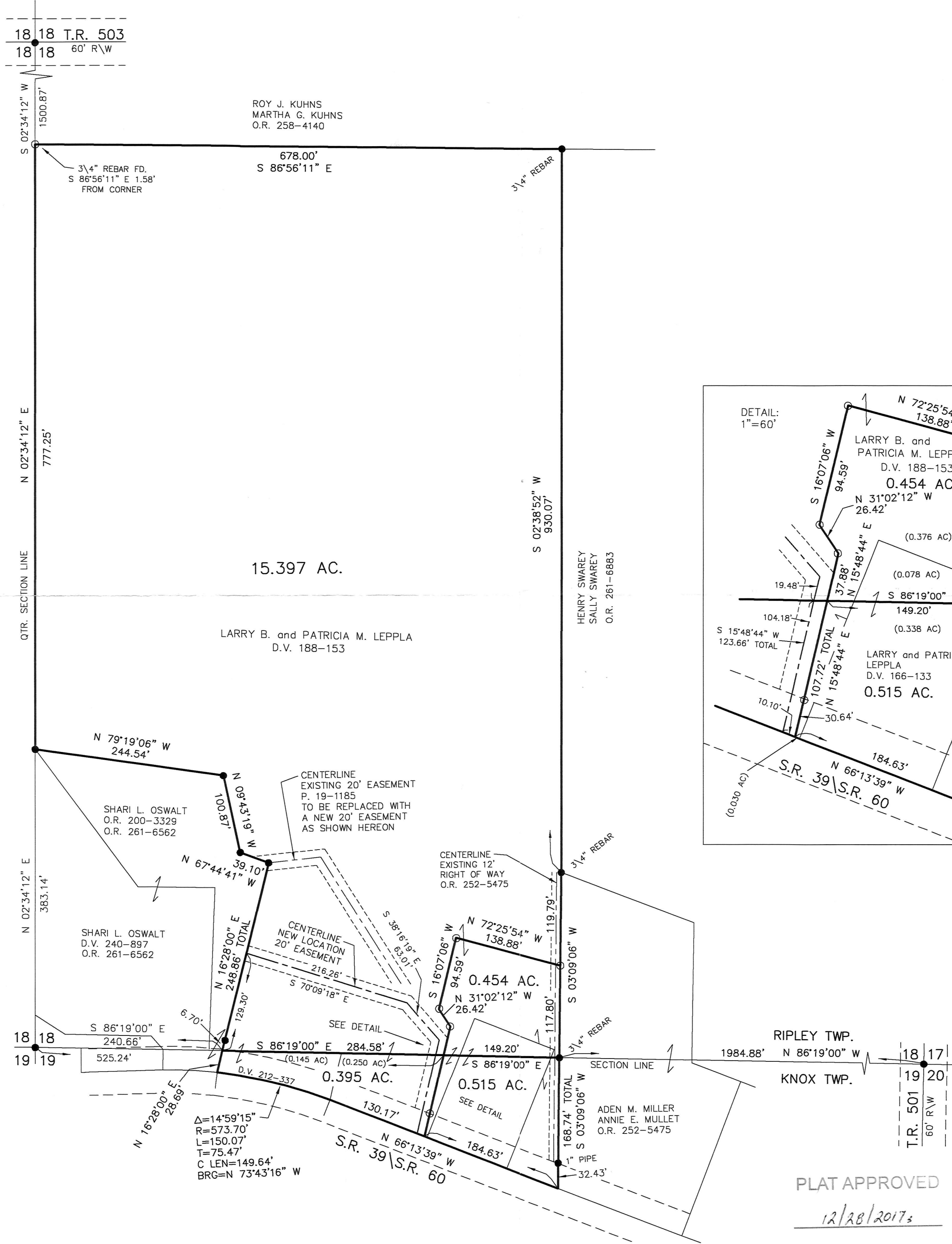
KNOX TOWNSHIP
 N.E. QTR. SECTION 19
 T-17 N; R-14 W
 HOLMES COUNTY, OHIO

SURVEYED FOR: LARRY LEPLA



- 5/8" REBAR FOUND UNLESS OTHERWISE NOTED
- 5/8" REBAR SET WITH I.D. CAP I.D. CAP MARKED "BAKER 6938"

- REFERENCES
- DEED VOL. 166 PAGE 133
 - DEED VOL. 188 PAGE 153
 - O.R. VOL. 107 PAGE 823
 - O.R. VOL. 252 PAGE 5475
 - O.R. VOL. 258 PAGE 4140
 - PLAT VOL. 12 PAGE 88
 - PLAT VOL. 18 PAGE 236
 - PLAT VOL. 19 PAGE 1185
 - PLAT VOL. 19 PAGE 2749
 - BEARINGS FROM PLAT VOL. 19 PAGE 2749



I CERTIFY THIS SURVEY TO BE CORRECT TO THE BEST OF MY KNOWLEDGE.

Donald C. Baker

DONALD C. BAKER P.S. 6938
 DATE: DEC. 1, 2017
 KES\VJD
 FILE NAME: WORK4\S-401-17

APPROVED FOR TRANSFER ONLY
 NO SUBDIVISION PLAT REQUIRED
 (O.R.C. 711.001 & 711.131)
 Lot(s) not for building unless approved by Board of Health.

HCP
 HOLMES CO. PLANNING COMMISSION
 By *W* Date *12/29/17*

RIPLEY TWP.
 N 86°19'00" W 1984.88'
 SECTION LINE
 KNOX TWP.
 N 86°19'00" W 1984.88'

18 18
 19 19

18 17
 19 20

T.R. 501
 60' R/W

PLAT APPROVED
12/28/2017

BAKER SURVEYING, LLC
 138 N. CLAY STREET
 MILLERSBURG, OHIO 44654
 PH. 330-674-4788
 FAX 330-674-6027