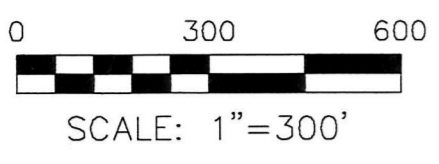


8 0 4 2 8 1 0
TX:4023328



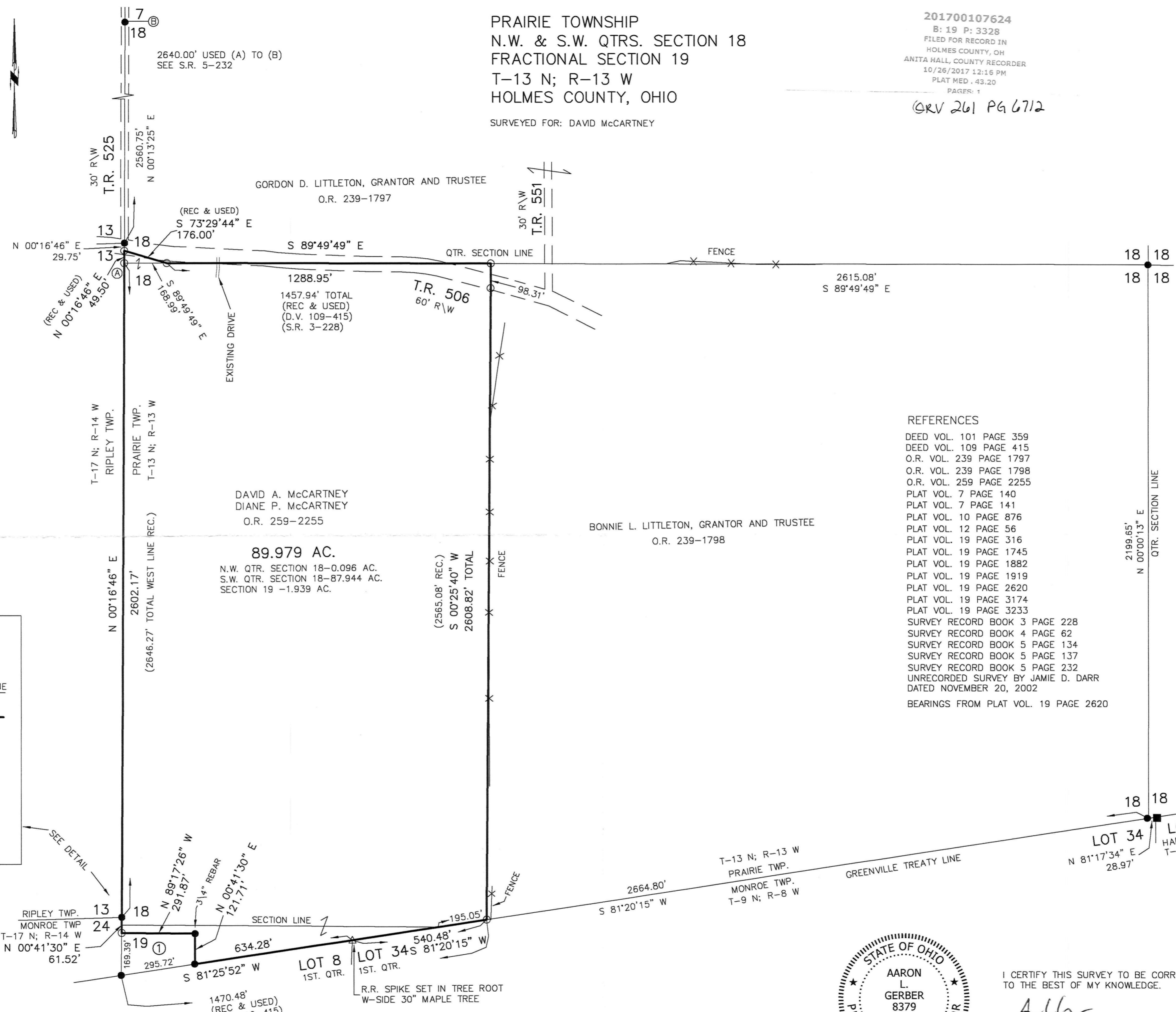
- STONE FOUND
- 5/8" REBAR FOUND UNLESS OTHERWISE NOTED
- △ R.R. SPIKE SET
- 5/8" REBAR SET WITH I.D. CAP I.D. CAP MARKED "BAKER 6938"

PRAIRIE TOWNSHIP
N.W. & S.W. QTRS. SECTION 18
FRACTIONAL SECTION 19
T-13 N; R-13 W
HOLMES COUNTY, OHIO

SURVEYED FOR: DAVID McCARTNEY

201700107624
B: 19 P: 3328
FILED FOR RECORD IN
HOLMES COUNTY, OH
ANITA HALL, COUNTY RECORDER
10/26/2017 12:16 PM
PLAT MED. 43.20
PAGES: 1

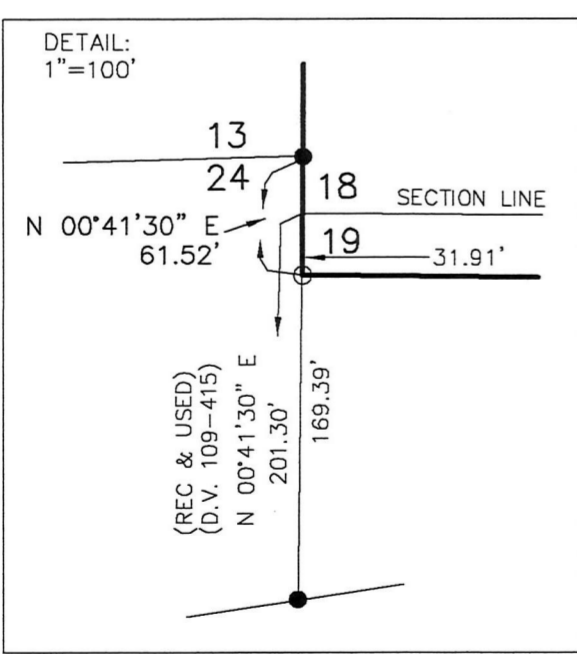
GRV 261 PG 6712



REFERENCES

- DEED VOL. 101 PAGE 359
- DEED VOL. 109 PAGE 415
- O.R. VOL. 239 PAGE 1797
- O.R. VOL. 239 PAGE 1798
- O.R. VOL. 259 PAGE 2255
- PLAT VOL. 7 PAGE 140
- PLAT VOL. 7 PAGE 141
- PLAT VOL. 10 PAGE 876
- PLAT VOL. 12 PAGE 56
- PLAT VOL. 19 PAGE 316
- PLAT VOL. 19 PAGE 1745
- PLAT VOL. 19 PAGE 1882
- PLAT VOL. 19 PAGE 1919
- PLAT VOL. 19 PAGE 2620
- PLAT VOL. 19 PAGE 3174
- PLAT VOL. 19 PAGE 3233
- SURVEY RECORD BOOK 3 PAGE 228
- SURVEY RECORD BOOK 4 PAGE 62
- SURVEY RECORD BOOK 5 PAGE 134
- SURVEY RECORD BOOK 5 PAGE 137
- SURVEY RECORD BOOK 5 PAGE 232
- UNRECORDED SURVEY BY JAMIE D. DARR DATED NOVEMBER 20, 2002
- BEARINGS FROM PLAT VOL. 19 PAGE 2620

① MICHAEL D. MILLER
O.R. 239-198



BAKER SURVEYING, LLC
138 N. CLAY STREET
MILLERSBURG, OHIO 44654
PH. 330-674-4788
FAX 330-674-6027
EMAIL: bakersurveying@gmail.com



I CERTIFY THIS SURVEY TO BE CORRECT TO THE BEST OF MY KNOWLEDGE.
A. Gerber
AARON L. GERBER P.S. 8379
DATE: AUGUST 24, 2017
ALG\FDB\KES
FILE NAME: WORKS\5-337-17\ALG

APPROVED FOR TRANSFER ONLY
NO SUBDIVISION PLAT REQUIRED
(O.R.C. 711.001 & 711.131)
Lot(s) not for building unless approved by Board of Health.
HOLMES CO. PLANNING COMMISSION
By: *[Signature]* Date: 10-2-17

PLAT APPROVED

9/29/2017 TP