


ORV 261 PG 6546

KNOX TOWNSHIP  
N.E. & N.W. QTRS. SECTION 19  
T-19 N; R-15 W  
HOLMES COUNTY, OHIO

SURVEYED FOR: ALAN MILLER

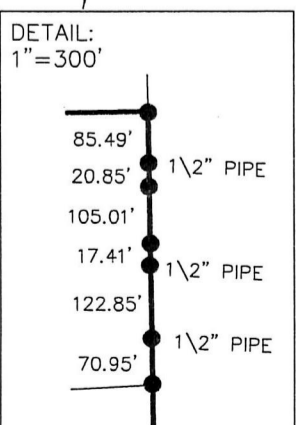
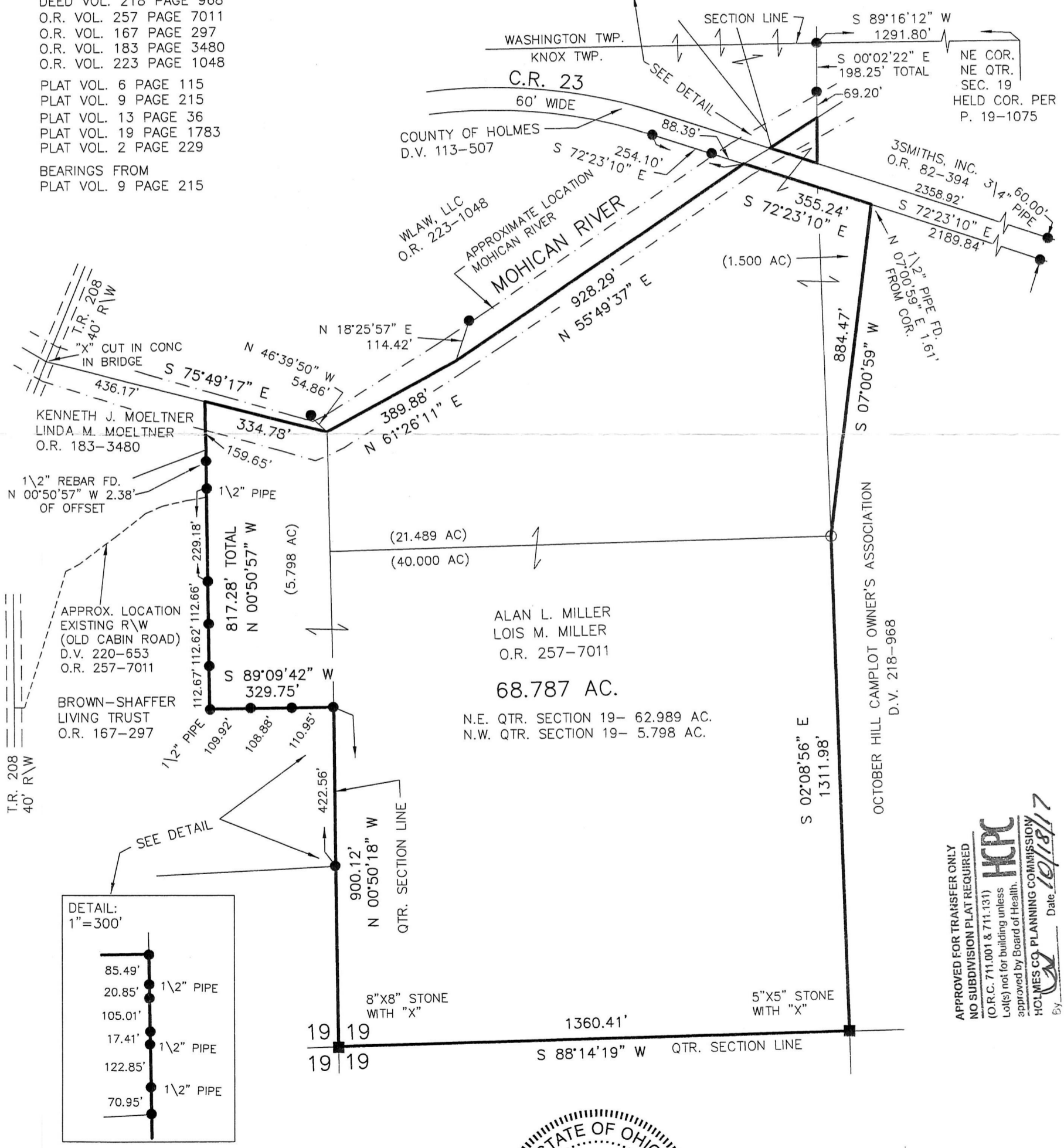
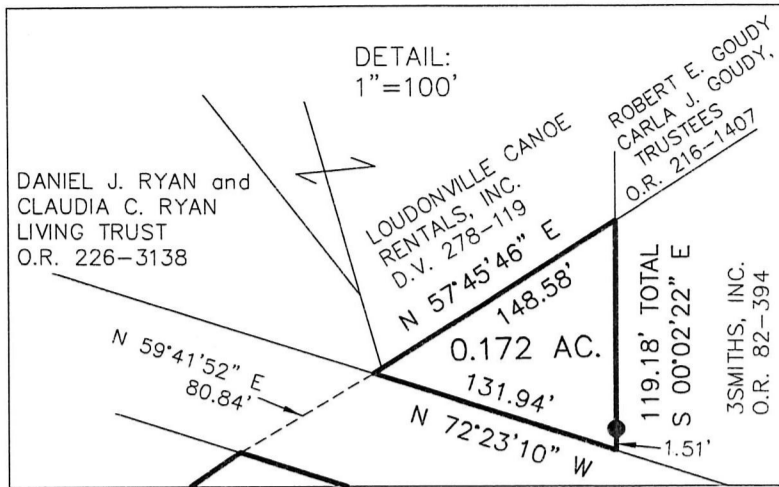


SCALE: 1"=300'

- STONE FOUND
- 5/8" REBAR FOUND UNLESS OTHERWISE NOTED
- 5/8" REBAR SET WITH I.D. CAP I.D. CAP MARKED "BAKER 6938"

REFERENCES

- DEED VOL. 113 PAGE 507
- DEED VOL. 218 PAGE 968
- O.R. VOL. 257 PAGE 7011
- O.R. VOL. 167 PAGE 297
- O.R. VOL. 183 PAGE 3480
- O.R. VOL. 223 PAGE 1048
- PLAT VOL. 6 PAGE 115
- PLAT VOL. 9 PAGE 215
- PLAT VOL. 13 PAGE 36
- PLAT VOL. 19 PAGE 1783
- PLAT VOL. 2 PAGE 229
- BEARINGS FROM PLAT VOL. 9 PAGE 215



APPROVED FOR TRANSFER ONLY  
NO SUBDIVISION PLAT REQUIRED  
(O.R.C. 711.001 & 711.131)  
Lot(s) not for building unless approved by Board of Health  
HOLMES CO. PLANNING COMMISSION  
By *[Signature]* Date 10/18/17

BAKER SURVEYING, LLC  
138 N. CLAY STREET  
MILLERSBURG, OHIO 44654  
PH. 330-674-4788  
FAX 330-674-6027



I CERTIFY THIS SURVEY TO BE CORRECT TO THE BEST OF MY KNOWLEDGE.  
*Donald C. Baker*  
DONALD C. BAKER P.S. 6938  
DATE: NOV. 4, 2016  
CJG\KES  
FILE NAME: WORK4\S-177-16

PLAT APPROVED  
*10/17/2017*