


PAINT TOWNSHIP
 N.W. QTR. SECTION 4
 N.E. QTR. SECTION 5
 T-14 N; R-11 W
 HOLMES COUNTY, OHIO

RETRACEMENT SURVEY OF DEED VOL. 205 PAGE 2908

SURVEYED FOR: JOHN MILLER

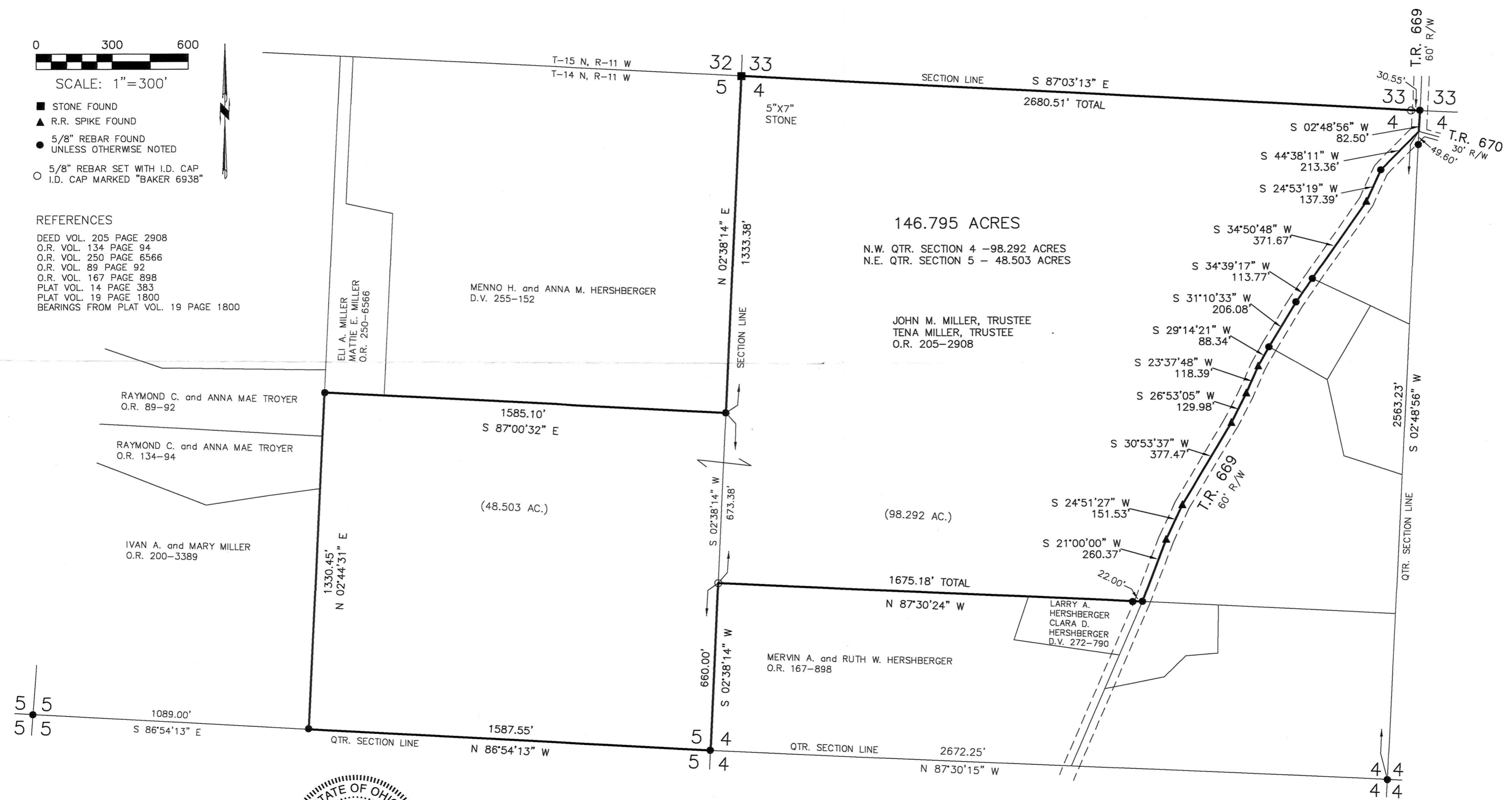


SCALE: 1"=300'

- STONE FOUND
- ▲ R.R. SPIKE FOUND
- 5/8" REBAR FOUND UNLESS OTHERWISE NOTED
- 5/8" REBAR SET WITH I.D. CAP I.D. CAP MARKED "BAKER 6938"


REFERENCES

DEED VOL. 205 PAGE 2908
 O.R. VOL. 134 PAGE 94
 O.R. VOL. 250 PAGE 6566
 O.R. VOL. 89 PAGE 92
 O.R. VOL. 167 PAGE 898
 PLAT VOL. 14 PAGE 383
 PLAT VOL. 19 PAGE 1800
 BEARINGS FROM PLAT VOL. 19 PAGE 1800



I CERTIFY THIS SURVEY TO BE CORRECT TO THE BEST OF MY KNOWLEDGE.

 DONALD C. BAKER P.S. 6938
 DATE: JAN. 31, 2017
 CJK/KES
 FILE NAME: WORK4\S-33-17



BAKER SURVEYING, LLC
 138 N. CLAY STREET
 MILLERSBURG, OHIO 44654
 PH. 330-674-4788
 FAX 330-674-6027

APPROVED FOR TRANSFER ONLY
 NO SUBDIVISION PLAT REQUIRED
 (O.R.C. 711.001 & 711.131)
 Lot(s) not for building unless approved by Board of Health.
 HOLMES CO. PLANNING COMMISSION
 By: Date: 5-22-17

PLAT APPROVED

5/19/2017 TD

