


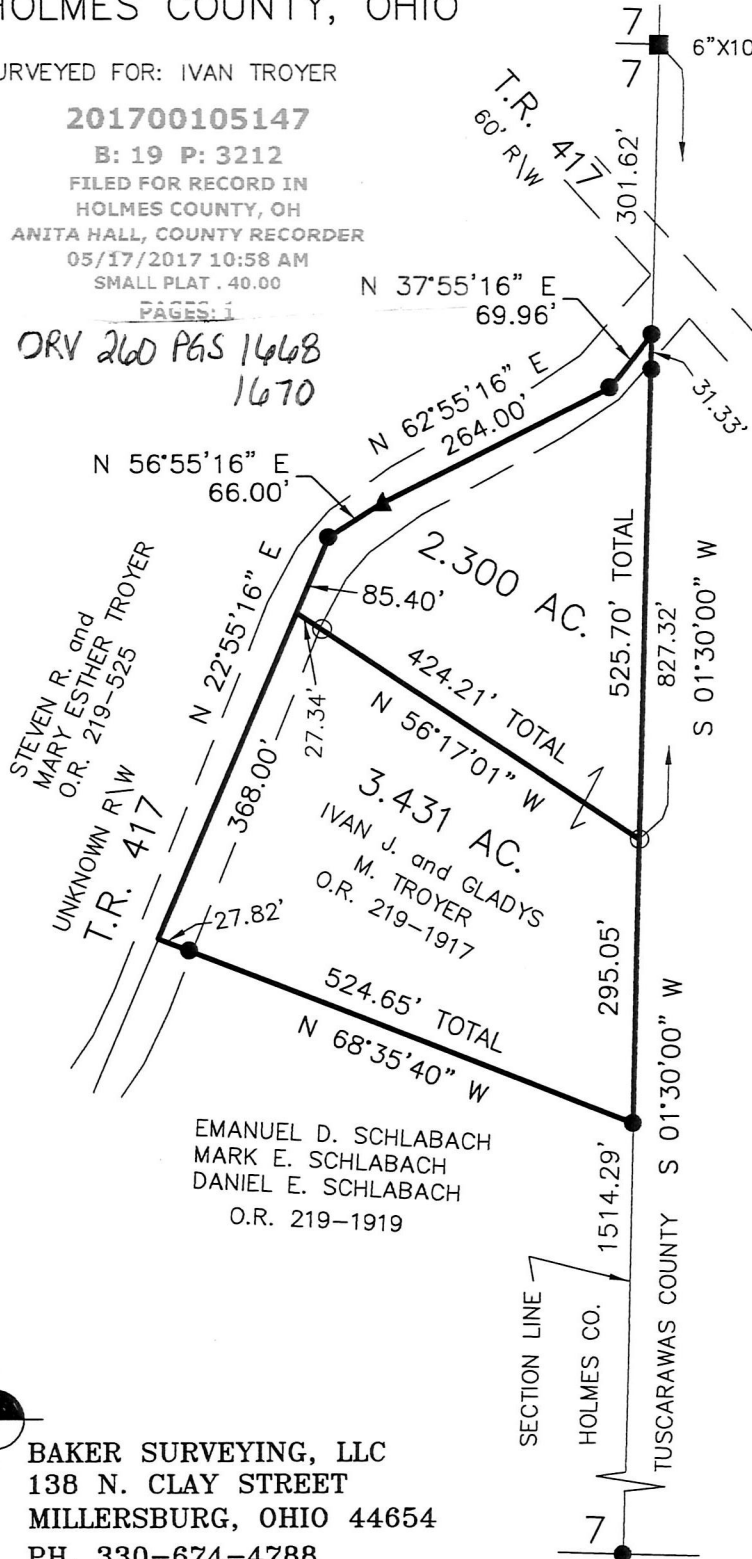
WALNUT CREEK TOWNSHIP
 S.E. QTR. SECTION 7
 T-9 N; R-4 W
 HOLMES COUNTY, OHIO

APPROVED FOR TRANSFER ONLY
 NO SUBDIVISION PLAT REQUIRED
 (O.R.C. 711.001 & 711.131)
 Lot(s) not for building unless
 approved by Board of Health. **HCP**
 HOLMES CO. PLANNING COMMISSION
 By Date 3/17/17

SURVEYED FOR: IVAN TROYER

201700105147
 B: 19 P: 3212
 FILED FOR RECORD IN
 HOLMES COUNTY, OH
 ANITA HALL, COUNTY RECORDER
 05/17/2017 10:58 AM
 SMALL PLAT . 40.00

PAGES: 1
 ORV 260 PGS 1468
 1670



SCALE: 1"=200'

- STONE FOUND
- ▲ R.R. SPIKE FOUND
- 5/8" REBAR FOUND UNLESS OTHERWISE NOTED
- 5/8" REBAR SET WITH I.D. CAP I.D. CAP MARKED "BAKER 6938"

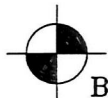
REFERENCES

- O.R. VOL. 219 PAGE 525
- O.R. VOL. 219 PAGE 1917
- PLAT VOL. 14 PAGE 782
- PLAT VOL. 16 PAGE 639
- PLAT VOL. 19 PAGE 1726
- BEARINGS FROM PLAT VOL. 19 PAGE 1726



PLAT APPROVED

5/8/2017



BAKER SURVEYING, LLC
 138 N. CLAY STREET
 MILLERSBURG, OHIO 44654
 PH. 330-674-4788
 FAX 330-674-6027
 EMAIL: bakersurveying@gmail.com

I CERTIFY THIS SURVEY TO BE CORRECT TO THE BEST OF MY KNOWLEDGE.

Donald C. Baker

DONALD C. BAKER P.S. 6938
 DATE: MARCH 28, 2017
 KES\JNG
 FILE NAME: WORK5\S-82-17

