

WALNUT CREEK TOWNSHIP
N.E. QTR. SECTION 23
T-9 N; R-5 W
HOLMES COUNTY, OHIO

SURVEYED FOR: GALEN AMSTUTZ

REFERENCES

- DEED VOL. 218 PAGE 664
- O.R. VOL. 79 PAGE 792
- O.R. VOL. 207 PAGE 1869
- O.R. VOL. 241 PAGE 87
- PLAT VOL. 8 PAGE 170
- PLAT VOL. 2 PAGE 327
- PLAT VOL. 14 PAGE 304
- PLAT VOL. 12 PAGE 711
- PLAT VOL. 18 PAGE 4
- BEARINGS FROM
PLAT VOL. 18 PAGE 4

1/24/2017 RD

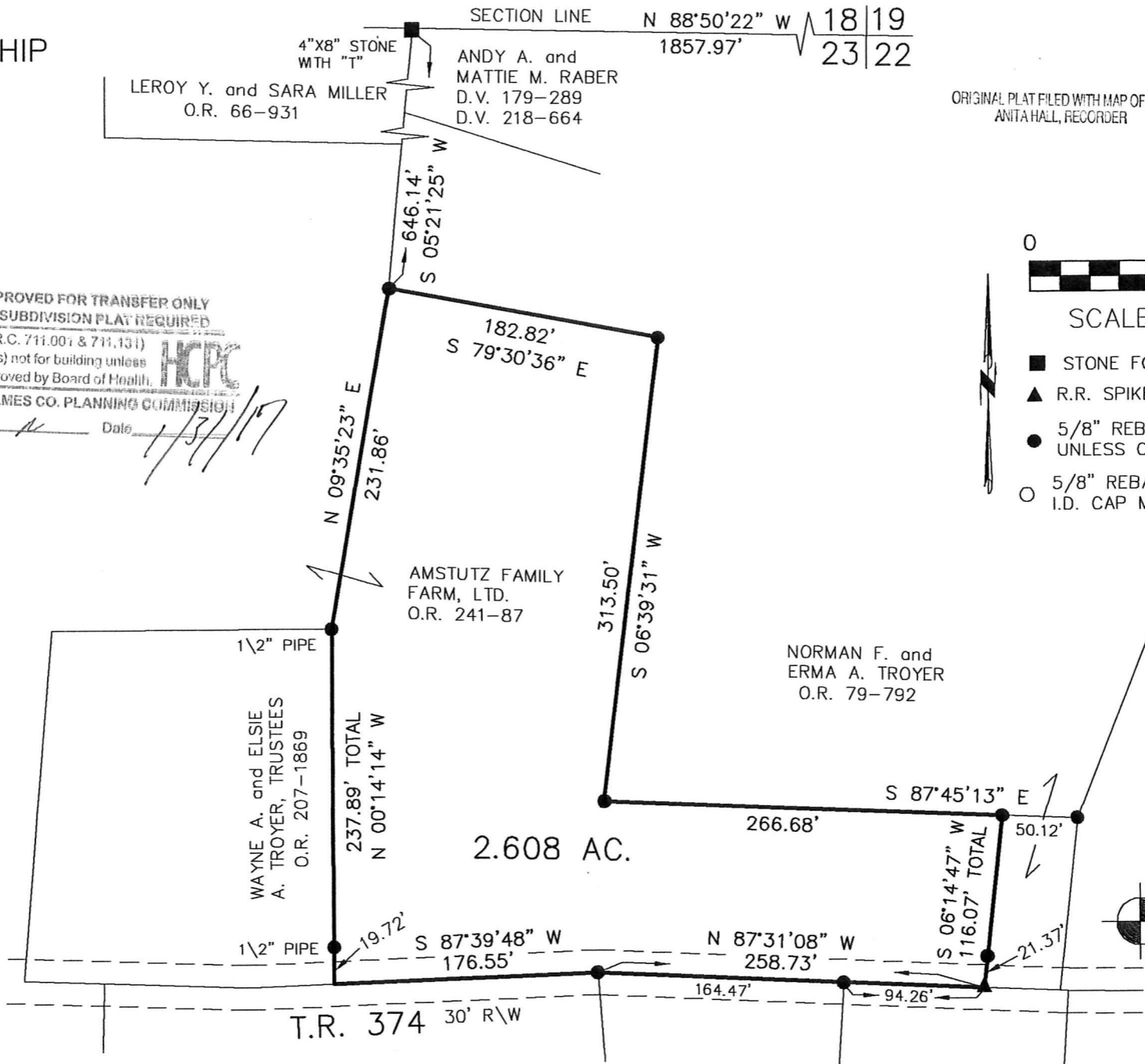
PLAT APPROVED



I CERTIFY THIS SURVEY TO BE CORRECT TO THE BEST OF MY KNOWLEDGE.


Donald C. Baker
DONALD C. BAKER P.S. 6938
DATE: DEC. 8, 2016
FDB\KES
FILE NAME: WORK4\S-629-16

APPROVED FOR TRANSFER ONLY
NO SUBDIVISION PLAT REQUIRED
(O.R.C. 711.001 & 711.131)
Let(s) not for building unless approved by Board of Health.
HOPC
HOLMES CO. PLANNING COMMISSION
By *[Signature]* Date *1/31/17*



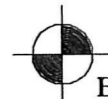
ORIGINAL PLAT FILED WITH MAP OFFICE ANITA HALL, RECORDER

201700103983
B: 19 P: 3162
FILED FOR RECORD IN
HOLMES COUNTY, OH
ANITA HALL, COUNTY RECORDER
02/27/2017 10:18 AM
SMALL PLAT . 40.00
PAGES: 1
ORV 259 PG 2990



SCALE: 1"=100'

- STONE FOUND
- ▲ R.R. SPIKE FOUND
- 5/8" REBAR FOUND UNLESS OTHERWISE NOTED
- 5/8" REBAR SET WITH I.D. CAP I.D. CAP MARKED "BAKER 6938"



BAKER SURVEYING, LLC
138 N. CLAY STREET
MILLERSBURG, OHIO 44654
PH. 330-674-4788
FAX 330-674-6027