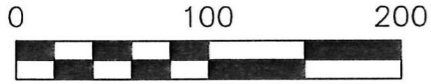


MONROE TOWNSHIP  
 1ST. QTR., LOT 17  
 T-9 N; R-8 W  
 HOLMES COUNTY, OHIO

SURVEYED FOR: PHYLLIS L. MOORE



SCALE: 1"=100'

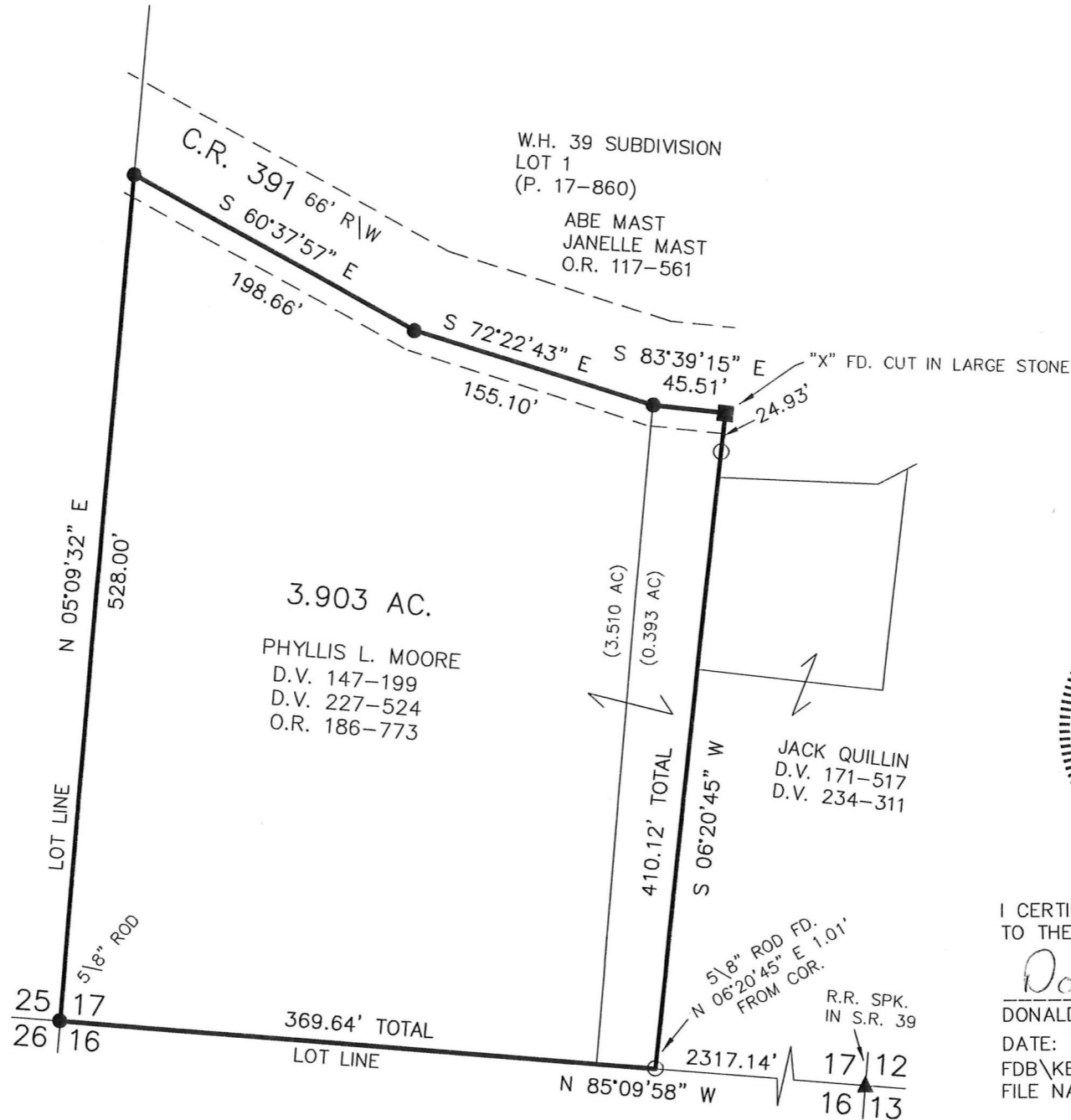
- STONE FOUND
- ▲ R.R. SPIKE FOUND
- 5/8" REBAR FOUND  
UNLESS OTHERWISE NOTED
- 5/8" REBAR SET WITH I.D. CAP  
I.D. CAP MARKED "BAKER 6938"

REFERENCES

- DEED VOL. 234 PAGE 311
- O.R. VOL. 117 PAGE 561
- O.R. VOL. 186 PAGE 773
- PLAT VOL. 5 PAGE 15
- PLAT VOL. 17 PAGE 860
- PLAT VOL. 15 PAGE 37
- BEARINGS FROM  
PLAT VOL. 17 PAGE 860



BAKER SURVEYING, LLC  
 138 N. CLAY STREET  
 MILLERSBURG, OHIO 44654  
 PH. 330-674-4788  
 FAX 330-674-6027




201600102837  
 B: 19 P: 3123  
 FILED FOR RECORD IN  
 HOLMES COUNTY, OH  
 ANITA HALL, COUNTY RECORDER  
 12/09/2016 3:16 PM  
 SMALL PLAT . 40.00  
 PAGES: 1

ORV 258 Pg 4724

APPROVED FOR TRANSFER ONLY  
 NO SUBDIVISION PLAT REQUIRED  
 (O.R.C. 711.001 & 711.131)  
 Lot(s) not for building unless  
 approved by Board of Health.



HOLMES CO. PLANNING COMMISSION  
 By: *[Signature]* Date: 11-22-16



I CERTIFY THIS SURVEY TO BE CORRECT  
 TO THE BEST OF MY KNOWLEDGE.

*Donald C. Baker*  
 DONALD C. BAKER P.S. 6938  
 DATE: NOV. 16, 2016  
 FDB/KES  
 FILE NAME: WORK4\S-610-16

PLAT APPROVED

11/22/2016 TD

