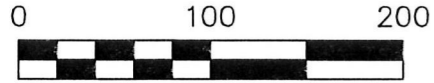


CLARK TOWNSHIP  
 S.W. QTR. SECTION 2  
 T-8 N; R-5 W  
 HOLMES COUNTY, OHIO

SURVEYED FOR: DAN HERSHBERGER



SCALE: 1"=100'

- 5/8" REBAR FOUND  
UNLESS OTHERWISE NOTED
- 5/8" REBAR SET WITH I.D. CAP  
I.D. CAP MARKED "BAKER 6938"

REFERENCES

O.R. VOL. 200 PAGE 1632  
 PLAT VOL. 19 PAGE 362  
 PLAT VOL. 16 PAGE 88

BEARINGS FROM  
 PLAT VOL. 16 PAGE 88

I CERTIFY THIS SURVEY TO BE CORRECT  
 TO THE BEST OF MY KNOWLEDGE.

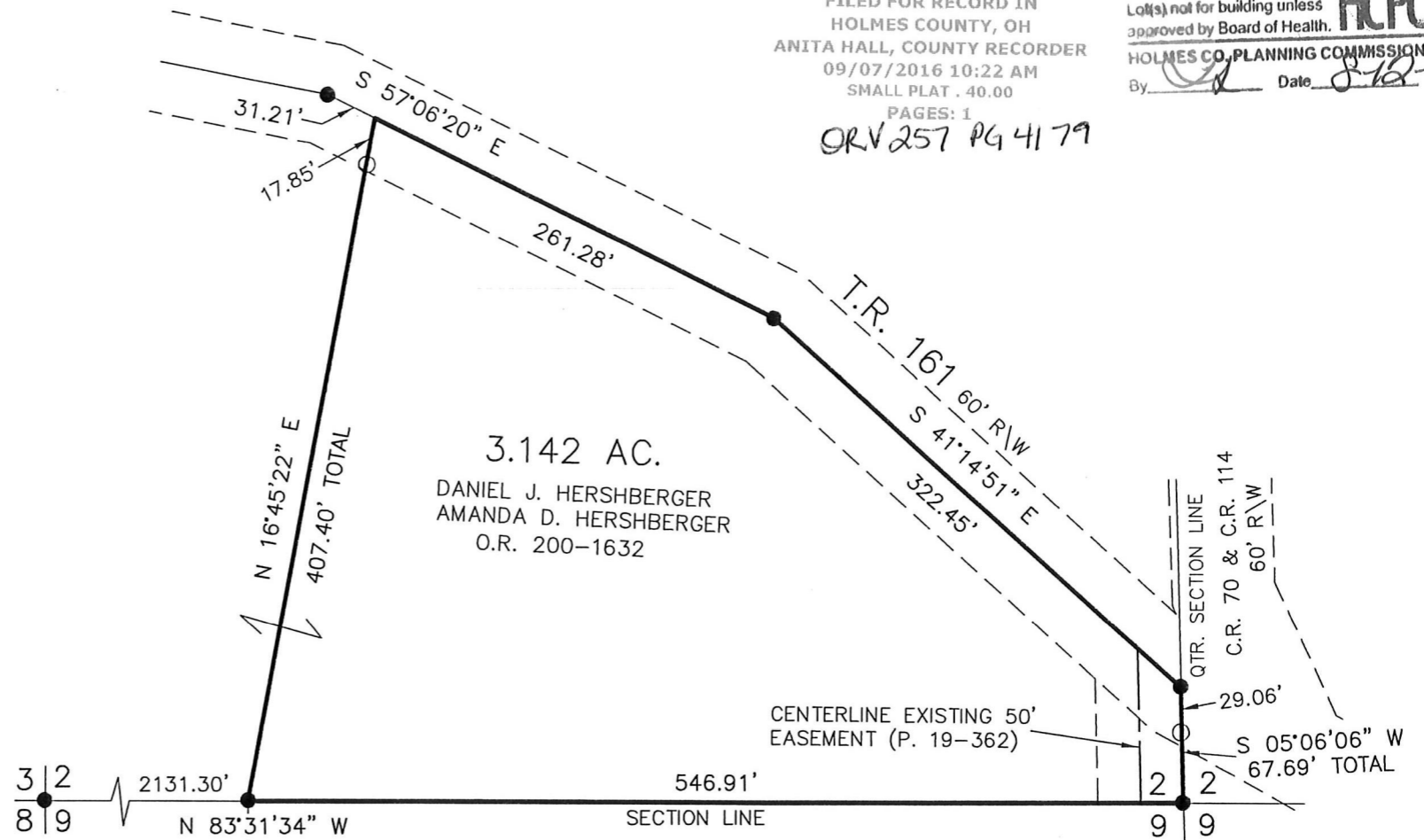
*Donald C. Baker*

DONALD C. BAKER P.S. 6938

DATE: JULY 25, 2016

CJG\JNG

FILE NAME: WORK4\S-399-16



201600101300

B: 19 P: 3054

FILED FOR RECORD IN

HOLMES COUNTY, OH

ANITA HALL, COUNTY RECORDER

09/07/2016 10:22 AM

SMALL PLAT . 40.00

PAGES: 1

ORV 257 PG 41 79

APPROVED FOR TRANSFER ONLY  
 NO SUBDIVISION PLAT REQUIRED

(O.R.C. 711.001 & 711.131)

Lot(s) not for building unless

approved by Board of Health.




HOLMES CO. PLANNING COMMISSION

By: *[Signature]* Date: 8-12-16



BAKER SURVEYING, LLC  
 138 N. CLAY STREET  
 MILLERSBURG, OHIO 44654  
 PH. 330-674-4788  
 FAX 330-674-6027



PLAT APPROVED

8/12/2016 JJ