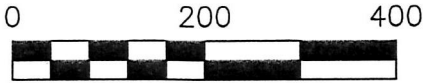





WALNUT CREEK TOWNSHIP
 N.E. QTR. SECTION 5
 T-9 N; R-4 W
 HOLMES COUNTY, OHIO

SURVEYED FOR: EMANUEL YODER



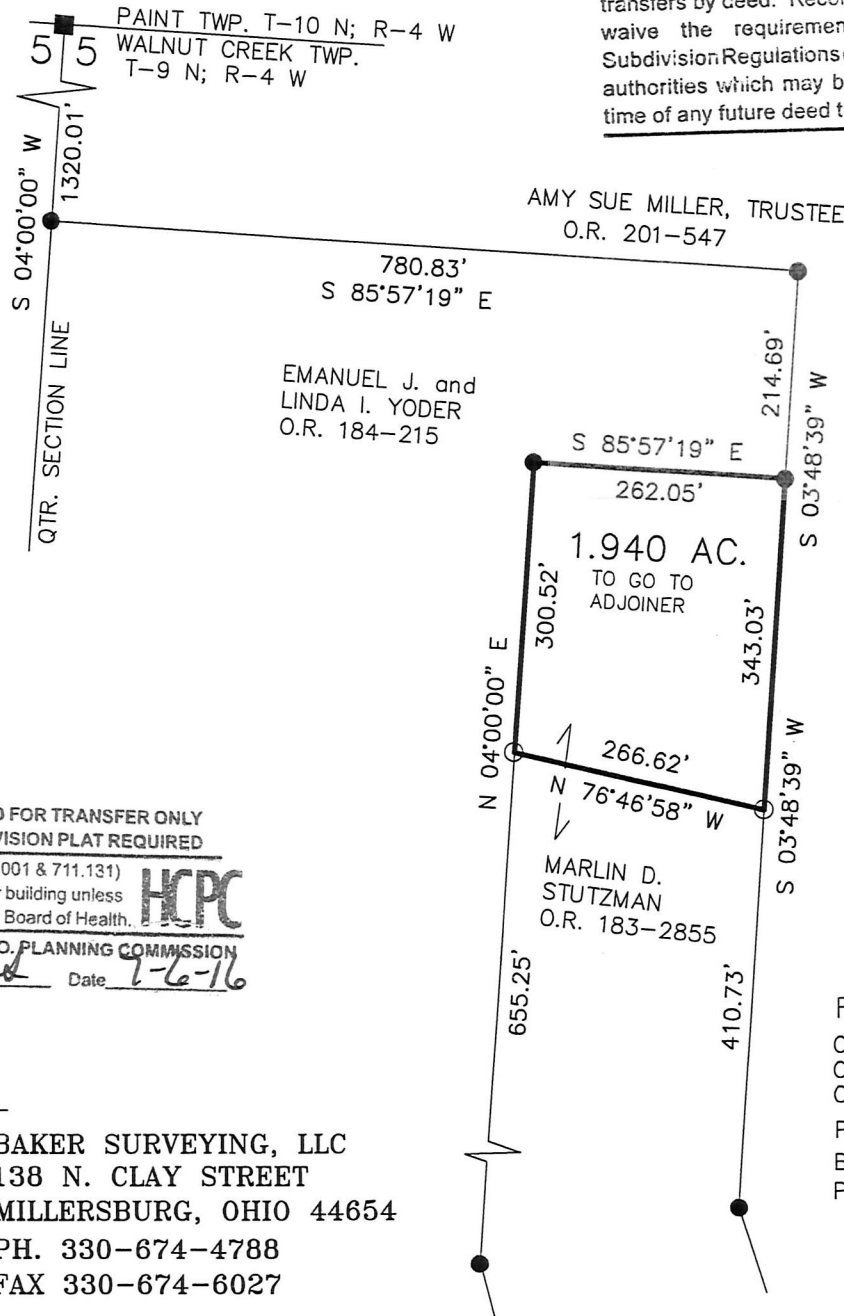
SCALE: 1"=200'

- STONE FOUND
- 5/8" REBAR FOUND
UNLESS OTHERWISE NOTED
- 5/8" REBAR SET WITH I.D. CAP
I.D. CAP MARKED "BAKER 6938"



I CERTIFY THIS SURVEY TO BE CORRECT
 TO THE BEST OF MY KNOWLEDGE.

Donald C. Baker
 DONALD C. BAKER P.S. 6938
 DATE: JUNE 13, 2016
 KES\JPD
 FILE NAME: WORK4\S-315-16



Additional approval for this and any adjacent properties
 must be requested and granted prior to any future
 transfers by deed. Recording of this document does not
 waive the requirements of local Health District
 Subdivision Regulations or other governing
 authorities which may be in effect at the
 time of any future deed transfer.



201600100899
 B: 19 P: 3034
 FILED FOR RECORD IN
 HOLMES COUNTY, OH
 ANITA HALL, COUNTY RECORDER
 08/10/2016 11:07 AM
 SMALL PLAT . 40.00

ORV 257 P1827

APPROVED FOR TRANSFER ONLY
 NO SUBDIVISION PLAT REQUIRED
 (O.R.C. 711.001 & 711.131)
 Lot(s) not for building unless
 approved by Board of Health.
 HOLMES CO. PLANNING COMMISSION
 By *[Signature]* Date 7-6-16



BAKER SURVEYING, LLC
 138 N. CLAY STREET
 MILLERSBURG, OHIO 44654
 PH. 330-674-4788
 FAX 330-674-6027

- REFERENCES
- O.R. VOL. 183 PAGE 2855
 - O.R. VOL. 184 PAGE 215
 - O.R. VOL. 201 PAGE 547
 - PLAT VOL. 19 PAGE 516
 - BEARINGS FROM
 PLAT VOL. 19 PAGE 516

PLAT APPROVED

6/29/2016 TD